

FORM - I (d)

DATA ON FINAL WARD DELIMITATION PROPOSAL (FOR URBAN)

NAME OF THE DISTRICT : VILLUPURAM

NAME OF THE UPGRADED MUNICIPALITY : KOTTAKUPPAM

Sl.NO	Name of Municipality	2011 Census Population	Sanctioned Strength (Total Wards)	Total No.of Residential Buildings	Average Population in a Ward Col. (3) /Col. (4)	Average No. of Residential Building in a ward Col.(5)/Col. (4)	Average Household Population Col.(6)/Col. (7)	Proposed Ward No.	No. of Residential Building in the Proposed Ward	Assessed Population of Proposed ward Col.(8) x Col.(10)	Difference in Assessed Population from Average Population Col.(11)-Col.(6)	Percentage difference from Average Population Col.(12) x 100/ Col.(6)	Reasons for difference	Remarks
(1)	(2)	(3)	(4)	(5)	(6)	(7)	(8)	(9)	(10)	(11)	(12)	(13)	(14)	(15)
1	Kottakuppam	31726	27	8981	1175.04	332.63	3.533	1	330	1166	-9.04	-0.77	-	-
2								2	324	1145	-30.04	-2.56	-	-
3								3	310	1095	-80.04	-6.81	-	-
4								4	321	1134	-41.04	-3.49	-	-
5								5	362	1279	103.96	8.85	-	-
6								6	364	1286	110.96	9.44	-	-
7								7	363	1282	106.96	9.10	-	-
8								8	338	1194	18.96	1.61	-	-

Sl.NO	Name of Municipality	2011 Census Population	Sanctioned Strength (Total Wards)	Total No. of Residential Buildings	Average Population in a Ward Col. (3) /Col. (4)	Average No. of Residential Building in a ward Col.(5) /Col. (4)	Average Household Population Col.(6)/Col. (7)	Proposed Ward No.	No. of Residential Building in the Proposed Ward	Assessed Population of Proposed ward Col.(8) x Col.(10)	Difference in Assessed Population from Average Population Col.(11)-Col.(6)	Percentage difference from Average Population Col.(12) x 100/ Col.(6)	Reasons for difference	Remarks
(1)	(2)	(3)	(4)	(5)	(6)	(7)	(8)	(9)	(10)	(11)	(12)	(13)	(14)	(15)
9	Kottakuppam							9	329	1162	-13.04	-1.11	-	-
10								10	335	1183	7.96	0.68	-	-
11								11	360	1272	96.96	8.25	-	-
12								12	364	1286	110.96	9.44	-	-
13								13	324	1145	-30.04	-2.56	-	-
14								14	306	1081	-94.04	-8.00	-	-
15								15	328	1159	-16.04	-1.37	-	-
16								16	329	1162	-13.04	-1.11	-	-
17								17	304	1074	-101.04	-8.60	-	-
18								18	351	1240	64.96	5.53	-	-
19								19	325	1148	-27.04	-2.30	-	-
20								20	342	1208	32.96	2.81	-	-
21								21	329	1162	-13.04	-1.11	-	-
22								22	321	1134	-41.04	-3.49	-	-

SI.NO	Name of Municipality	2011 Census Population	Sanctioned Strength (Total Wards)	Total No.of Residential Buildings	Average Population in a Ward Col. (3) /Col. (4)	Average No. of Residential Building in a ward Col.(5) /Col. (4)	Average Household Population Col.(6)/Col. (7)	Proposed Ward No.	No. of Residential Building in the Proposed Ward	Assessed Population of Proposed ward Col.(8) x Col.(10)	Difference in Assessed Population from Average Population Col.(11)-Col.(6)	Percentage difference from Average Population Col.(12) x 100/ Col.(6)	Reasons for difference	Remarks
(1)	(2)	(3)	(4)	(5)	(6)	(7)	(8)	(9)	(10)	(11)	(12)	(13)	(14)	(15)
23	Kottakuppam							23	312	1102	-73.04	-6.22	-	-
24								24	305	1077	-98.04	-8.34	-	-
25								25	303	1070	-105.04	-8.94	-	-
26								26	342	1208	32.96	2.81	-	-
27								27	360	1272	96.96	8.25	-	-
TOTAL									8981	31726				

Commissioner
Kottakuppam Municipality
Villupuram District

FORM - II (d)
UPGRADED MUNICIPALITY
DRAFT WARD DELIMITATION REPORT

NAME OF THE DISTRICT : VILLUPURAM

NAME OF THE UPGRADED MUNICIPALITY : KOTTAKUPPAM

1	Ward No. concerned	1
2	Name of the areas covered in the Ward	Periya Mudaliyar Chavady, Diwankandapa Nagar South
3	Average population of the Ward	1175.04
4	Building Nos. of the concerned Ward	Diwankandapa Nagar (South) - 51 (Present Ward 1)
		Diwankandapa Nagar (South) 1st street -76 (Present Ward 1)
		Diwankandapa Nagar (South) 2nd Street -7 (Present Ward 1)
		Diwankandapa Nagar (South) 3rd Street -15 (Present Ward 1)
		Diwankandapa Nagar (South) 4th street- 40 (Present Ward 1)
		Diwankandapa Nagar (South) 5th street - 6 (Present Ward 1)
		Diwankandapa Nagar (South) 6th street - 9 (Present Ward 1)
		Diwankandapa Nagar (South) 7th street - 10 (Present Ward 1)
		Diwankandapa Nagar Balamurugan Koil - 16 (Present Ward 1)
		Diwankandapa Nagar (South) 2nd Main Road - 28 (Present Ward 1)
		Auroville Road - 72 (Present Ward 1)
5	Number of households in the concerned Ward	330
		Diwankandapa Nagar (South) 1,2,3,4,5,6,7,8,9,10,11,12,13,14,15,16,17,18,19,20,21,22,23,24,25,26,27,28,29,30,31,32,33,34,35,36,37,38,39,40,41,42,43,44,45,46,47,48,49,50,51 Upto Total - 51

		Diwankandapa Nagar (South) 1st street 1,2,3,4,5,6,7,8,9,10,11,12,13,14,15,16,17,18, 19,20,21,22,23,24,25,26,27,28,29,30,31,32, 33,34,35,36,37,38,39,40,41,42,43,44,45,46, 47,48,49,50,51,52,53,54,55,56,57,58,59,60, 61,62,63,64,65,66,67,68,69,70,71, 72, 73,74,75,76 Upto Total - 76
		Diwankandapa Nagar (South) 2nd Street 1,2,3,4,5,6,7 Upto Total -7
		Diwankandapa Nagar (South) 3rd Street 1,2,3,4,5,6,7,8,9,10,11,12, 13,14,15 Upto Total - 15
		Diwankandapa Nagar (South) 4th street 1,2,3,4,5,6,7,8,9,10,11,12,13,14,15,16,17,18, 19,20,21,22,23,24,25,26,27,28,29,30,31,32, 33,34,35,36,37,38,39,40 Upto Total - 40
		Diwankandapa Nagar (South) 5th street 1,2,3,4,5,6 Upto Total - 6
		Diwankandapa Nagar (South) 6th street 1,2,3,4,5,6,7,8,9 Upto Total - 9
		Diwankandapa Nagar (South) 7th street 1,2,3,4,5,6,7,8,9,10 Upto Total - 10
		Diwankandapa Nagar Balamurugan Koil Street 1,2,3,4,5,6,7,8,9,10,11,12,13,14,15,16 Upto Total - 16
		Diwankandapa Nagar (South) 2nd Main Road 1,2,3,4,5,6,7,8,9,10,11,12,13,14,15,16,17,18, 19,20,21,22,23,24,25,26,27,28 Upto Total - 28
		Auroville Road 1,2,3,4,5,6,7,8,9,10,11,12,13,14,15,16,17,18, 19,20,21,22,23,24,25,26,27,28,29,30,31,32, 33,34,35,36,37,38,39,40,41,42,43,44,45,46, 47,48,49,50,51,52,53,54,55,56,57,58,59,60, 61,62,63,64,65,66,67,68,69,70,71,72 Upto Total - 72
		Grand Total - 330
6	Boundaries of the concerned Ward	
	North	Bommiyar Palayam Village Panchayat & Diwankandapa Nagar North
	East	ECR Bye Pass Road
	South	Kottaimedu Kuilapalayam Road, Kaliyamman koil Street & Irular Colony
	West	Kuilapalayam

7	Total Population of the Ward	1166
8	If the Population arrived is lesser/higher than the average Population of a single ward of the Kottakuppam Local Body, the reasons thereof may be mentioned.	
9	Remarks, if any	

Place : Kottakuppam

Signature

Date : 17.12.2021


Name : M.Banumathi

Designation : Commissioner

Kottakuppam Municipality



KOTTAKUPPAM MUNICIPALITY - VILLUPURAM DISTRICT
WARD DELIMITATION - WARD NO 1



COMMISSIONER
KOTTAKUPPAM MUNICIPALITY

FORM - II (d)

UPGRADED MUNICIPALITY

DRAFT WARD DELIMITATION REPORT

NAME OF THE DISTRICT : VILLUPURAM

NAME OF THE UPGRADED MUNICIPALITY : KOTTAKUPPAM

1	Ward No. concerned	2
2	Name of the areas covered in the Ward	Periya Mudaliyar Chavady, Diwankandapa Nagar North
3	Average population of the Ward	1175.04
4	Building Nos. of the concerned Ward	Diwankandapa Nagar (North) Street -20 (Present ward 1) Diwankandapa Nagar (North) Street 1to 3- 30 (Present ward 1) Bharathi Nagar 1st to 8th-111 (Present ward 1) ECR Main Road-31(Present ward 3) Pazhaya Pattinam Pathai - 15 (Present ward 1) Bajanai koil Street - 48 (Present ward 2) West Street - 33 (Present ward 2) North Street - 36 (Present ward 2)
5	Number of households in the concerned Ward	324 Diwankandapa Nagar (North) Street 1,2,3,4,5,6,7,8,9,10,11,12,13,14,15,16,17,18, 19,20 Upto Total - 20 Diwankandapa Nagar North 1,2,3 Street 1,2,3,4,5,6,7,8,9,10,11,12,13,14,15,16,17,18, 19,20,21,22,23,24,25,26,27,28,29,30 Upto Total -30 Bharathi Nagar 1st Street 1,2,3,4,5,6,7,8,9,10,11,12,13,14,15,16,17,18, 19,20,21,22 Upto Total-22 Bharathi Nagar 2nd Street 1,2,3,4,5,6,7,8 Upto Total-8 Bharathi Nagar 3rd Street 1,2,3,4,5,6,7,8,9,10,11,12,13 Upto Total-13 Bharathi Nagar 4th Street 1,2,3,4,5,6,7,8,9,10,11 Upto Total-11

		Bharathi Nagar 5th Street 1,2,3,4,5,6,7,8,9,10,11,12,13,14,15 Upto Total-15
		Bharathi Nagar 6th Street 1,2,3,4,5,6,7,8,9,10,11,12,13 Upto Total-13
		Bharathi Nagar 7th Street 1,2,3,4,5,6,7,8,9,10,11,12,13,14 Upto Total-14
		Bharathi Nagar 8th Street 1,2,3,4,5,6,7,8,9,10,11,12,13,14,15 Upto Total - 15
		ECR Main Road 1,2,3,4,5,6,7,8,9,10,11,12,13,14,15,16,17,18, 19,20,21,22,23,24,25,26,27,28,29,30,31 Upto Total-31
		Pazhaya Pattinam Pathai 1,2,3,4,5,6,7,8,9,10,11,12,13,14,15 Upto Total - 15
		Bajanai koil Street 1,2,3,4,5,6,7,8,9,10,11,12,13,14,15,16,17,18, 19,20,21,22,23,24,25,26,27,28,29,30,31,32, 33,34,35,36,37,38,39,40,41,42,43,45,46, 47,48 Upto Total - 48
		West Street 1,2,3,4,5,6,7,8,9,10,11,12,13,14,15,16,17,18, 19,20,21,22,23,24,25,26,27,28,29,30,31 32,33 Upto Total - 33
		North Street 1,2,3,4,5,6,7,8,9,10,11,12,13,14,15,16,17,18, 19,20,21,22,23,24,25,26,27,28,29,30,31,32, 33,34,35,36 Upto Total - 36
		Grand Total - 324
6	Boundaries of the concerned Ward	
	North	Bommiyarpalayam Village Panchayat
	East	Bay of Bengal
	South	Mariyamman Koil Street, Auroville Road
	West	ECR Bye Pass Road
7	Total Population of the Ward	1145

8	If the Population arrived is lesser/higher than the average Population of a single ward of the Kottakuppam Local Body, the reasons thereof may be mentioned.	
9	Remarks, if any	

Place : Kottakuppam


Signature

Date : 17.12.2021

Name : M.Banumathi

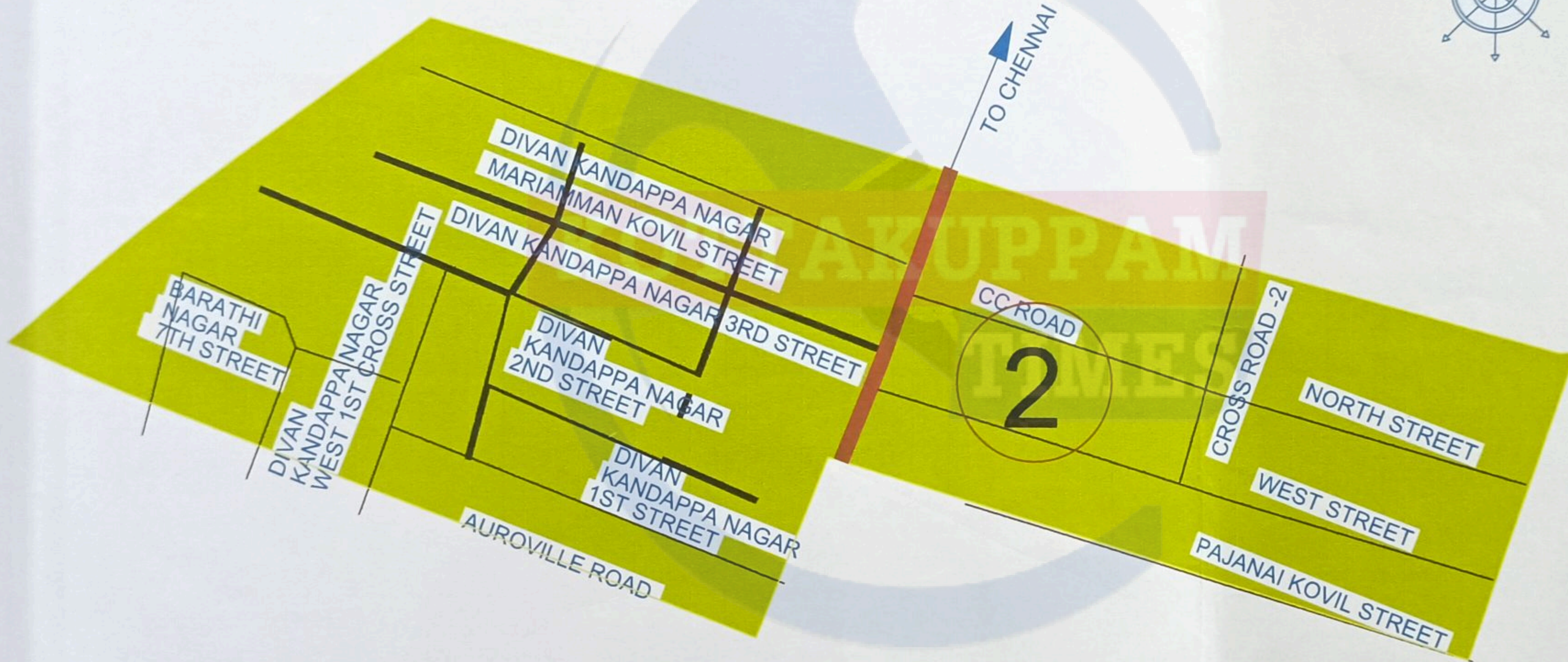
Designation : Commissioner

Kottakuppam Municipality



KOTTAKUPPAM MUNICIPALITY - VILLUPURAM DISTRICT

WARD DELIMITATION - WARD NO - 2



COMMISSIONER
KOTTAKUPPAM MUNICIPALITY

FORM - II (d)
UPGRADED MUNICIPALITY
DRAFT WARD DELIMITATION REPORT

NAME OF THE DISTRICT : VILLUPURAM

NAME OF THE UPGRADED MUNICIPALITY : KOTTAKUPPAM

1	Ward No. concerned	3
2	Name of the areas covered in the Ward	Chinna Mudaliyar Chavady & Periya Mudaliyar Chavady Colony
3	Average population of the Ward	1175.04
4	Building Nos. of the concerned Ward	Pazhaya Pattinam Patha - 35 (Present ward 1) Kulathu Street - 12 (Present ward 2) Mariamman Koil Street- 65 (Present ward 2) Iyyanar Koil Street- 25 (Present ward 2) Arisana colony Mariamman Koil Street & Cross Street - 73 (Present ward 2) Anna nagar 1st Street - 22 (Present ward 2) Anna nagar 2nd Street - 13 (Present ward 2) Anna nagar 3rd Street - 19 (Present ward 2) Anna nagar 4th Street - 24 (Present ward 2) Anna nagar 5th Street - 22 (Present ward 2)
5	Number of households in the concerned Ward	310 Pazhaya Pattinam Pathai 1,2,3,4,5,6,7,8,9,10,11,12,13,14,15,16,17,18, 19,20,21,22,23,24,25,26,27,28,29,30,31,32, 33,34,35 Upto Total - 35 Kulathu Street 1,2,3,4,5,6,7,8,9,10,11,12 Upto Total - 12 Mariamman Koil Street 1,2,3,4,5,6,7,8,9,10,11,12,13,14,15,16,17,18, 19,20,21,22,23,24,25,26,27,28,29,30,31,32, 33,34,35,36,37,38,39,40,41,42,43,44,45,46, 47,48,49,50,51,52,53,54,55,56,57,58,59,60, 61,62,63,64,65 Upto Total - 65 Iyyanar Koil Street 1,2,3,4,5,6,7,8,9,10,11,12,13,14,15,16,17,18, 19,20,21,22,23,24,25 Upto Total - 25

		Arisana colony Mariamman Koil Street & Cross Street 1,2,3,4,5,6,7,8,9,10,11,12,13,14,15,16,17,18,19,20,21,22,23,24,25,26,27,28,29,30,31,32,33,34,35,36,37,38,39,40,41,42,43,44,45,46,47,48,49,50,51,52,53,54,55,56,57,58,59,60,61,62,63,64,65,66,67,68,69,70,71,72,73 Upto Total - 73
		Anna nagar 1st Street 1,2,3,4,5,6,7,8,9,10,11,12,13,14,15,16,17,18,19,20,21,22 Upto Total - 22
		Anna nagar 2nd Street 1,2,3,4,5,6,7,8,9,10,11,12,13 Upto Total - 13
		Anna nagar 3rd Street 1,2,3,4,5,6,7,8,9,10,11,12,13,14,15,16,17,18, 19 Upto Total - 19
		Anna nagar 4th Street 1,2,3,4,5,6,7,8,9,10,11,12,13,14,15,16,17,18,19,20,21,22,23,24 Upto Total - 24
		Anna nagar 5th Street 1,2,3,4,5,6,7,8,9,10,11,12,13,14,15,16,17,18,19,20,21,22 Upto Total - 22
		Grand Total - 310
6	Boundaries of the concerned Ward	
	North	Bajanai Koil Street
	East	Bay of Bengal
	South	Chinna Mudaliyar Chavady Kuppam Main Road
	West	ECR Bye Pass Road
7	Total Population of the Ward	1095
8	If the Population arrived is lesser/higher than the average Population of a single ward of the Kottakuppam Local Body, the reasons thereof may be mentioned.	-
9	Remarks, if any	

Place : Kottakuppam

Signature

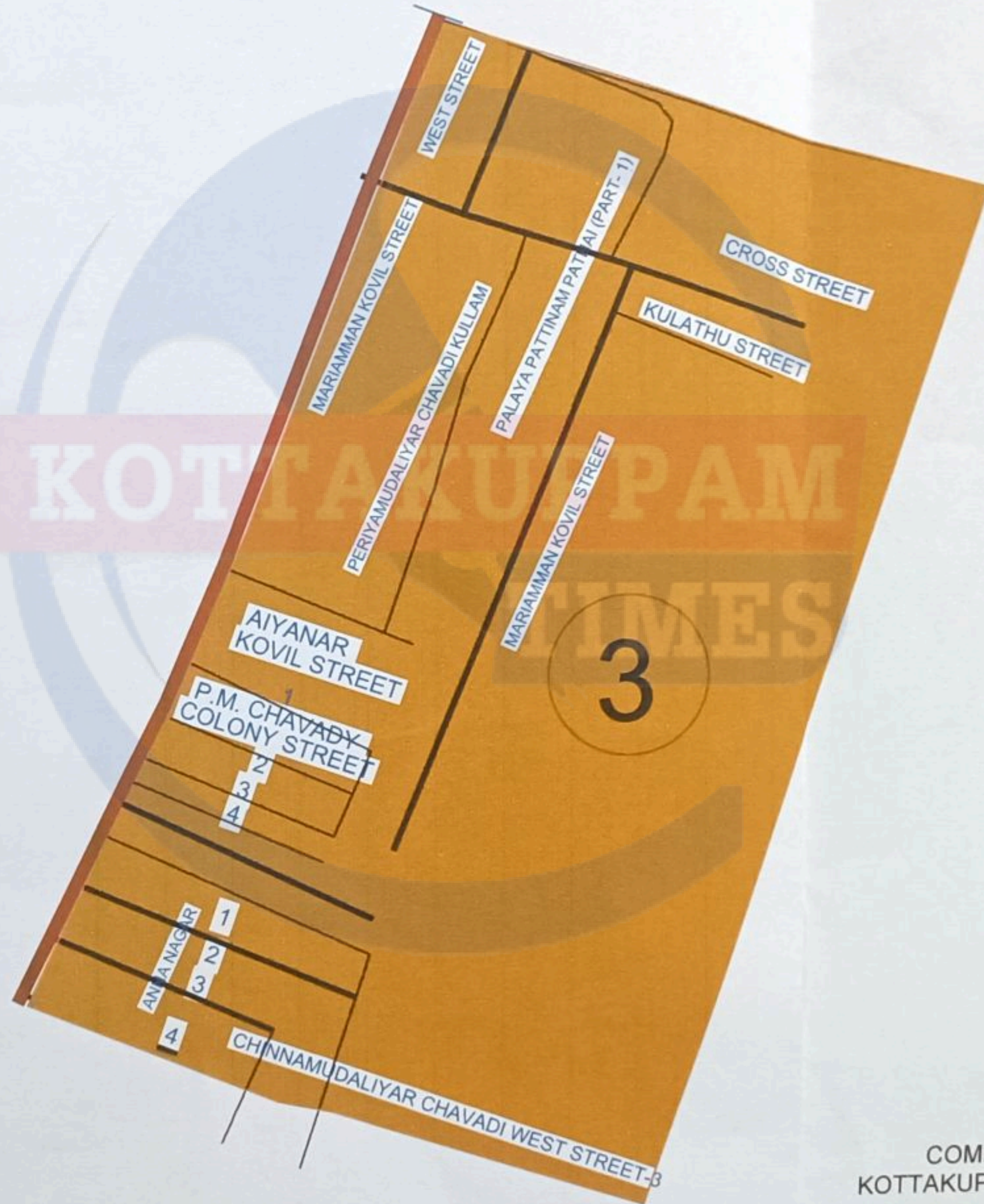
Date : 17.12.2021

Name : M.Banumathi

Designation : Commissioner

Kottakuppam Municipality

KOTTAKUPPAM MUNICIPALITY - VILLUPURAM DISTRICT
WARD DELIMITATION - WARD NO - 3



COMMISSIONER
KOTTAKUPPAM MUNICIPALITY

FORM - II (d)

UPGRADED MUNICIPALITY

DRAFT WARD DELIMITATION REPORT

NAME OF THE DISTRICT : VILLUPURAM

NAME OF THE UPGRADED MUNICIPALITY : KOTTAKUPPAM

1	Ward No. concerned	4
2	Name of the areas covered in the Ward	Chinna Mudaliyar Chavady Kuppam
3	Average population of the Ward	1175.04
4	Building Nos. of the concerned Ward	Chinna Mudaliyar Chavady south Street - 68 (Present ward 2)
		Chinna Mudaliyar Chavady Sengeniyamman Koil Street - 32 (Present ward 2)
		Chinna Mudaliyar Chavady kuppam - 38 (Present ward 2)
		Chinna Mudaliyar Chavady kuppam Main Road - 32 (Present ward 2)
		Chinna Mudaliyar Chavady North Street -1 -98 (Present ward 2)
		Chinna Mudaliyar Chavady North Street 2 - 53 (Present ward 2)
5	Number of households in the concerned Ward	321
		Chinna Mudaliyar Chavady south Street 1,2,3,4,5,6,7,8,9,10,11,12,13,14,15,16,17,18, 19,20,21,22,23,24,25,26,27,28,29,30,31,32, 33,34,35,36,37,38,39,40,41,42,43,44,45,46, 47,48,49,50,51,52,53,54,55,56,57,58,59,60, 61,62,63,64,65,66,67,68 Upto Total - 68
		Chinna Mudaliyar Chavady Sengeniyamman Koil Street 1,2,3,4,5,6,7,8,9,10,11,12,13,14,15,16,17,18, 19,20,21,22,23,24,25,26,27,28,29,30,31,32 Upto Total - 32
		Chinna Mudaliyar Chavady kuppam 1,2,3,4,5,6,7,8,9,10,11,12,13,14,15,16,17,18, 19,20,21,22,23,24,25,26,27,28,29,30,31,32, 33,34,35,36,37,38 Upto Total - 38
		Chinna Mudaliyar Chavady kuppam Main Road 1,2,3,4,5,6,7,8,9,10,11,12,13,14,15,16,17,18, 19,20,21,22,23,24,25,26,27,28,29,30,31,32 Upto Total - 32

		Chinna Mudaliyar Chavady North Street -1 1,2,3,4,5,6,7,8,9,10,11,12,13,14,15,16,17,18, 19,20,21,22,23,24,25,26,27,28,29,30,31,32, 33,34,35,36,37,38,39,40,41,42,43,44,45,46, 47,48,49,50,51,52,53,54,55,56,57,58,59,60, 61,62,63,64,65,66,67,68,69,70,71,,72,73,74, 75,76,77,78,79,80,81,82,83,84,85,86,87,88,89, 90,91,92,93,94,95,96,97,98 Upto Total -98
		Chinna Mudaliyar Chavady North Street 2 1,2,3,4,5,6,7,8,9,10,11,12,13,14,15,16,17,18, 19,20,21,22,23,24,25,26,27,28,29,30,31,32, 33,34,35,36,37,38,39,40,41,42,43,44,45,46, 47,48,49,50,51,52,53 Upto Total - 53
		Grand Total - 321
6	Boundaries of the concerned Ward	
	North	Anna Nagar 5th Cross Street
	East	Bay of Bengal
	South	Mariyamman koil Street & Chinna Mudaliyar Chavady Mettu Street
	West	ECR Bye Pass Road
7	Total Population of the Ward	1134
8	If the Population arrived is lesser/ higher than the average Population of a single ward of the Kottakuppam Local Body, the reasons thereof may be mentioned.	
9	Remarks, if any	

Place : Kottakuppam

Signature

Date : 17.12.2021

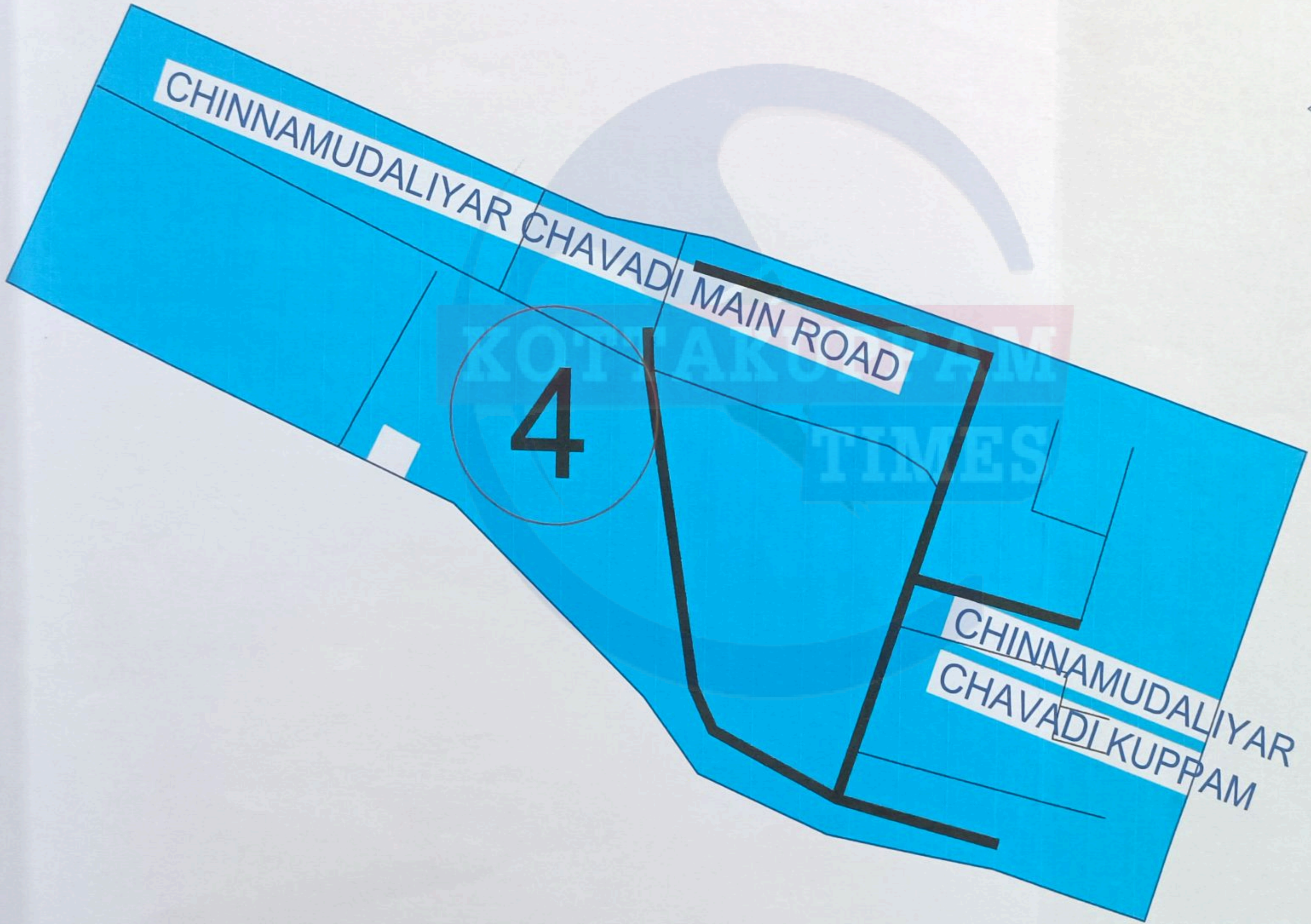
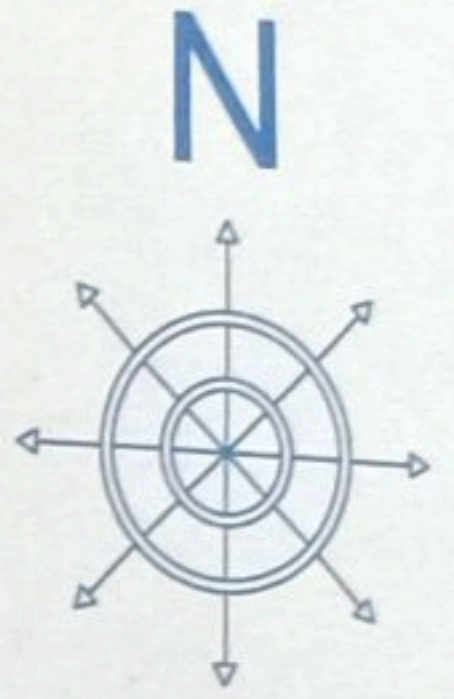
Name : M.Banumathi

Designation : Commissioner

Kottakuppam Municipality

KOTTAKUPPAM MUNICIPALITY - VILLUPURAM DISTRICT

WARD DELIMITATION - WARD NO - 4



COMMISSIONER
KOTTAKUPPAM MUNICIPALITY

FORM - II (d)
UPGRADED MUNICIPALITY
DRAFT WARD DELIMITATION REPORT

NAME OF THE DISTRICT : VILLUPURAM

NAME OF THE UPGRADED MUNICIPALITY : KOTTAKUPPAM

1	Ward No. concerned	5
2	Name of the areas covered in the Ward	Chinna Mudaliyar Chavady, Mariyammankoil Street, Kaliyamman koil, Pallathu Street, Mettu Street
3	Average population of the Ward	1175.04
4	Building Nos. of the concerned Ward	Chinna Mudaliyar Chavady Marriyamman Koil Street -17 (Present ward 2)
		Kaliamman koil Street-12 (Present ward 3)
		Cross Street-8 (Present ward 3)
		Pallathu Street -37 (Present ward 3)
		ECR Main Road -9 (Present ward 3)
		Mettu Street -24 (Present ward 3)
		Putthu Koil Street -1 to 3- 30 (Present ward 3)
		Rajiv Nagar-1 to 2- 5 (Present ward 3)
		Tsunami Quarters-220 (Present ward 3)
5	Number of households in the concerned Ward	362
		Chinna Mudaliyar Chavady Marriyamman Koil Street 1,2,3,4,5,6,7,8,9,10,11,12,13,14,15,16,17 Upto Total - 17
		Kaliamman koil Street 1,2,3,4,5,6,7,8,9,10,11,12 Upto Total - 12
		Cross Street 1,2,3,4,5,6,7,8 Upto Total - 8
		Pallathu Street 1,2,3,4,5,6,7,8,9,10,11,12,13,14,15,16,17,18, 19,20,21,22,23,24,25,26,27,28,29,30,31,32, 33,34,35,36,37 Upto Total - 37
		ECR Main Road 1,2,3,4,5,6,7,8,9 Upto Total - 9
		Mettu Street 1,2,3,4,5,6,7,8,9,10,11,12,13,14,15,16,17,18, 19,20,21,22,23,24 Upto Total - 24

		Putthu Koil Street -1 1,2,3,4,5,6,7,8,9,10,11,12 Upto Total - 12
		Putthu Koil Street -2 1,2,3,4,5,6,7,8,9,10 Upto Total - 10
		Putthu Koil Street -3 1,2,3,4,5,6,7,8 Upto Total - 8
		Rajiv Nagar-1 1,2,3 Upto Total - 3
		Rajiv Nagar-2 1,2 Upto Total - 2
		Tsunami Quarters 1,2,3,4,5,6,7,8,9,10,11,12,13,14,15,16,17,18, 19,20,21,22,23,24,25,26,27,28,29,30,31,32, 33,34,35,36,37,38,39,40,41,42,43,44,45,46, 47,48,49,50,51,52,53,54,55,56,57,58,59,60, 61,62,63,64,65,66,67,68,69,70,71,72,73,74, 75,76,77,78,79,80,81,82,83,84,85,86,87,88, 89,90,91,92,93,94,95,96,97,98,99, 100,101, 102,103, 104,105,106,107,108,109,110, 111, 112, 113,114,115,116,117,118,119,120,121, 122,123, 124,125,126,127,128,129,130, 131,132, 133,134,135,136,137,138,139, 140, 141,142,143 ,144, 145,146,147,148,149,150, 151,152,153, 154,155,156,157,158,159,160, 161,162,163, 164,165,166,167,168,169,170, 171,172,173, 174,175,176,177,178,179,180
		181,182,183, 184,185,186,187,188,189,190, 191,192,193,194,195,196,197,198,199,200,201,20 2 ,203,204,205,206,207, 208,209,210, 211,212,213, 214, 215,216,217, 218, 219,220 Upto Total - 220
		Grand Total - 362
6	Boundaries of the concerned Ward	
	North	Diwankandapa Nagar & Chinna Mudaliyar Chavady Kuppam Main Road
	East	Bay of Bengal
	South	Chinna Mudaliyar Chavady Odai
	West	Auroville Road
7	Total Population of the Ward	1279

8	If the Population arrived is lesser/ higher than the average Population of a single ward of the Kottakuppam Local Body, the reasons thereof may be mentioned.	
9	Remarks, if any	

Place : Kottakuppam


Signature

Date : 17.12.2021

Name : M.Banumathi

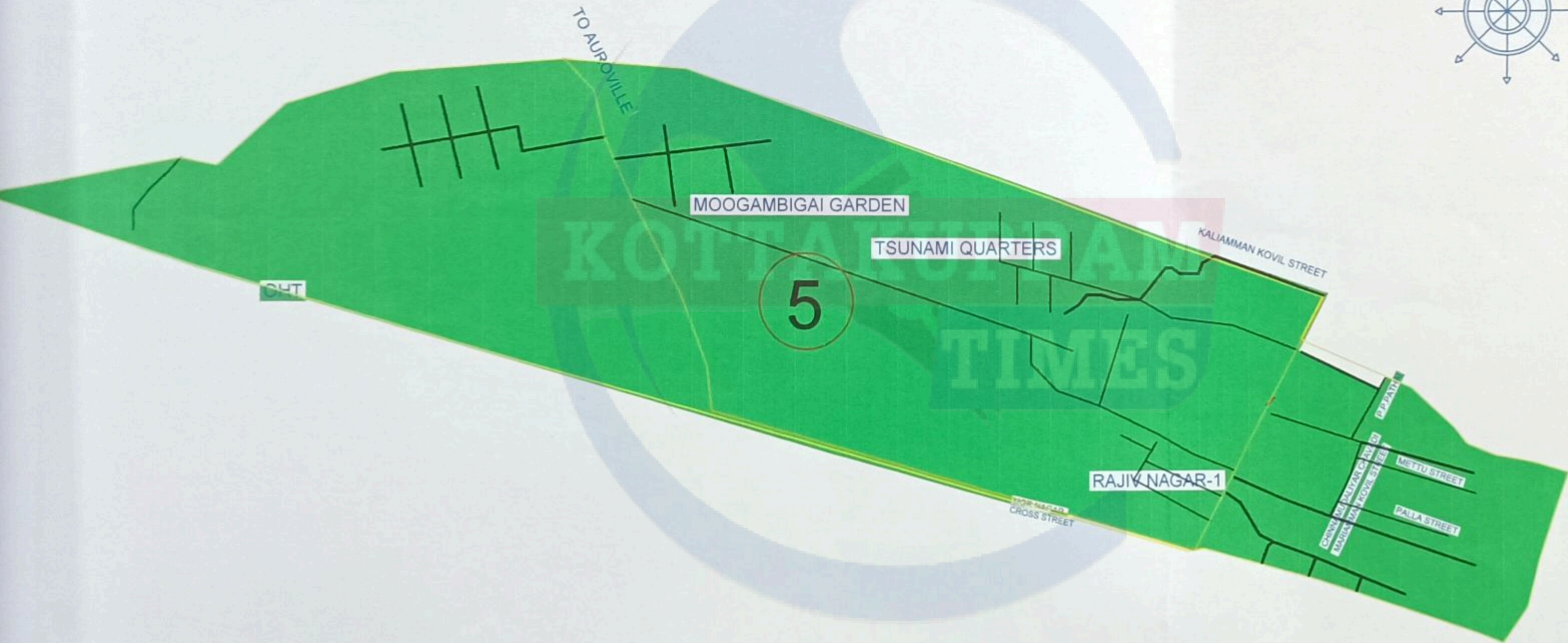
Designation : Commissioner

Kottakuppam Municipality



KOTTAKUPPAM MUNICIPALITY - VILLUPURAM DISTRICT

WARD DELIMITATION - WARD NO - 5



COMMISSIONER
KOTTAKUPPAM MUNICIPALITY

FORM - II (d)
UPGRADED MUNICIPALITY
DRAFT WARD DELIMITATION REPORT

NAME OF THE DISTRICT : VILLUPURAM

NAME OF THE UPGRADED MUNICIPALITY : KOTTAKUPPAM

1	Ward No. concerned	6
2	Name of the areas covered in the Ward	Chinna Mudaliyar Chavady, MGR Nagar, Thippanchamman koil Street
3	Average population of the Ward	1175.04
4	Building Nos. of the concerned Ward	<p>Chinna Mudaliyar Chavady Jaya Muthumariamman Koil Street - 50 (Present ward 4)</p> <p>Chinna Mudaliyar Chavady Othavadai Street - 24 (Present ward 4)</p> <p>MGR Nagar 1st Street - 89 (Present ward 4)</p> <p>MGR Nagar 2nd Street - 80 (Present ward 4)</p> <p>MGR Nagar 3rd Street - 66 (Present ward 4)</p> <p>MGR Nagar 4th Street - 10 (Present ward 4)</p> <p>Mullai street - 25 (Present ward 4)</p> <p>Thippanchamman Koil Stree- 20 (Present ward 4)</p>
5	Number of households in the concerned Ward	<p>364</p> <p>Chinna Mudaliyar Chavady Jaya Muthumariamman Koil Street 1,2,3,4,5,6,7,8,9,10,11,12,13,14,15,16,17,18, 19,20,21,22,23,24,25,26,27,28,29,30,31,32, 33,34,35,36,37,38,39,40,41,42,43,44,45,46, 47,48,49,50 Upto Total - 50</p> <p>Chinna Mudaliyar Chavady Othavadai Street 1,2,3,4,5,6,7,8,9,10,11,12,13,14,15,16,17,18, 19,20,21,22,23,24 Upto Total - 24</p> <p>MGR Nagar 1st Street 1,2,3,4,5,6,7,8,9,10,11,12,13,14,15,16,17,18, 19,20,21,22,23,24,25,26,27,28,29,30,31,32, 33,34,35,36,37,38,39,40,41,42,43,44,45,46, 47,48,49,50,51,52,53,54,55,56,57,58,59,60, 61,62,63,64,65,66,67,68,69,70,71,72,73,74, 75,76,77,78,79,80,81,82,83,84,85,86,87,88,89 Upto Total - 89</p>

		MGR Nagar 2nd Street 1,2,3,4,5,6,7,8,9,10,11,12,13,14,15,16,17,18, 19,20,21,22,23,24,25,26,27,28,29,30,31,32, 33,34,35,36,37,38,39,40,41,42,43,44,45,46, 47,48,49,50,51,52,53,54,55,56,57,58,59,60, 61,62,63,64,65,66,67,68,69,70,71,72,73,74, 75,76,77,78,79,80 Upto Total - 80
		MGR Nagar 3rd Street 1,2,3,4,5,6,7,8,9,10,11,12,13,14,15,16,17,18, 19,20,21,22,23,24,25,26,27,28,29,30,31,32, 33,34,35,36,37,38,39,40,41,42,43,44,45,46, 47,48,49,50,51,52,53,54,55,56,57,58,59,60, 61,62,63,64,65,66 Upto Total - 66
		MGR Nagar 4th Street 1,2,3,4,5,6,7,8,9,10 Upto Total - 10
		Mullai street 1,2,3,4,5,6,7,8,9,10,11,12,13,14,15,16,17,18, 19,20,21,22,23,24,25 Upto Total - 25
		Thippanchamman Koil Street 1,2,3,4,5,6,7,8,9,10,11,12,13,14,15,16,17,18, 19,20 Upto Total - 20
		Grand Total - 364
6	Boundaries of the concerned Ward	
	North	Chinna Mudaliyar Chavady Othavadi Odai
	East	Bay of Bengal
	South	Indira Nagar & Kottaimedu
	West	Kottaimedu to Kulapalayam Road
7	Total Population of the Ward	1286
8	If the Population arrived is lesser/ higher than the average Population of a single ward of the Kottakuppam Local Body, the reasons thereof may be mentioned.	
9	Remarks, if any	

Place : Kottakuppam

Signature

Date : 17.12.2021

Name : M.Banumathi

Designation : Commissioner

Kottakuppam Municipality

KOTTAKUPPAM MUNICIPALITY - VILLUPURAM DISTRICT

WARD DELIMITATION - WARD NO - 6



COMMISSIONER
KOTTAKUPPAM MUNICIPALITY

FORM - II (d)

UPGRADED MUNICIPALITY

DRAFT WARD DELIMITATION REPORT

NAME OF THE DISTRICT : VILLUPURAM

NAME OF THE UPGRADED MUNICIPALITY : KOTTAKUPPAM

1	Ward No. concerned	7
2	Name of the areas covered in the Ward	Indira Nagar, Suthagar Beach Nagar, Thanthirayankuppam
3	Average population of the Ward	1175.04
4	Building Nos. of the concerned Ward	Kayithe Millath Street-26 (Present ward 4) Pallivasal Street-32 (Present ward 4) Indira Nagar- 60 (Present ward 4) Indira Nagar Pazhaya Pattinam Pathai-11 (Present ward 4) Kattapomman Street-8 (Present ward 4) Lailathul Street-5 (Present ward 4) Nehru Street-4 (Present ward 4) VOC Street-12 (Present ward 4) Jinna Street -5 (Present ward 4) Radha Krishnan Street -5 (Present ward 5) Lenin Street - 3 (Present ward 5) Thanthirayankuppam Pathai - 45 (Present ward 6) Thanthirayankuppam Tsunami Quarters - 77 (Present ward 6) Thanthirayankuppam North & South - 37 (Present ward 6) Suthagar Beach Nagar 1 to 7 Cross Street - 33 (Present ward 6)
5	Number of households in the concerned Ward	363 Kayithe Millath Street 1,2,3,4,5,6,7,8,9,10,11,12,13,14,15,16,17,18,19,20,21,22,23,24,25,26 Upto Total - 26 Pallivasal Street 1,2,3,4,5,6,7,8,9,10,11,12,13,14,15,16,17,18,19,20,21,22,23,24,25,26,27,28,29,30,31,32 Upto Total - 32

	Indira Nagar 1,2,3,4,5,6,7,8,9,10,11,12,13,14,15,16,17,18, 19,20,21,22,23,24,25,26,27,28,29,30,31,32, 33,34,35,36,37,38,39,40,41,42,43,44,45,46, 47,48,49,50,51,52,53,54,55,56,57,58,59,60, Upto Total -60
	Indira Nagar Pazhaya Pattinam Pathai 17,18,19,20,21,22,23,24,25,26,27Upto Total - 11
	Kattapomman Street 1,2,3,4,5,6,7,8 Upto Total -8
	Lailathul Street 1,2,3,4,5 Upto Total - 5
	Nehru Street 1,2,4 Upto Total - 4
	VOC Street 1,2,3,4,5,6,7,8,9,10,11,12 Upto Total - 12
	Jinna Street 1,2,3,4,5 Upto Total - 5
	Radha Krishnan Street 1,2,3,4,5 Upto Total -5
	Lenin Street 1,2,3 Upto Total - 3
	Thanthirayankuppam Pathai 1,2,3,4,5,6,7,8,9,10,11,12,13,14,15,16,17,18, 19,20,21,22,23,24,25,26,27,28,29,30,31,32, 33,34,35,36,37,38,39,40,41,42,43,44,45 Upto Total - 45
	Thanthirayankuppam Tsunami Quarters 1,2,3,4,5,6,7,8,9,10,11,12,13,14,15,16,17,18, 19,20,21,22,23,24,25,26,27,28,29,30,31,32, 33,34,35,36,37,38,39,40,41,42,43,44,45,46, 47,48,49,50,51,52,53,54,55,56,57,58,59,60,61,62, 63,64,65,66,67,68,69,70,71,72,73,74,75,76,77 Upto Total - 77
	Thanthirayankuppam North & South 1,2,3,4,5,6,7,8,9,10,11,12,13,14,15,16,17,18, 19,20,21,22,23,24,25,26,27,28,29,30,31,32, 33,34,35,36,37 Upto Total - 37
	Suthagar Beach Nagar 1 to 7 Cross Street 1,2,3,4,5,6,7,8,9,10,11,12,13,14,15,16,17,18, 19,20,21,22,23,24,25,26,27,28,29,30,31,32,33 Upto Total -33
	Grand Total - 363
6	Boundaries of the concerned Ward
	North Thippanchamman Koil Street
	East Bay of Bengal
	South Bharathi Nagar
	West ECR Bye Pass Road

7	Total Population of the Ward	1282
8	If the Population arrived is lesser/higher than the average Population of a single ward of the Kottakuppam Local Body, the reasons thereof may be mentioned.	
9	Remarks, if any	

Place : Kottakuppam

Signature

Date : 17.12.2021

Name : M.Banumathi

Designation : Commissioner

Kottakuppam Municipality



KOTTAKUPPAM MUNICIPALITY - VILLUPURAM DISTRICT

WARD DELIMITATION - WARD NO - 7



COMMISSIONER
KOTTAKUPPAM MUNICIPALITY

FORM - II (d)
UPGRADED MUNICIPALITY
DRAFT WARD DELIMITATION REPORT

NAME OF THE DISTRICT : VILLUPURAM

NAME OF THE UPGRADED MUNICIPALITY : KOTTAKUPPAM

1	Ward No. concerned	8
2	Name of the areas covered in the Ward	Kottaimedu
3	Average population of the Ward	1175.04
4	Building Nos. of the concerned Ward	Kamarajar Street- 15 (Present ward 5) Thanthai Periyar Street-8 (Present ward 5) Arinjar Anna Street-5 (Present ward 5) Thiruvalluvar Street-4 (Present ward 5) Bharathi Street-4 (Present ward 5) Matharsa Street (Mamalla Street)-11 (Present ward 5) Thennath Thoppu Street- 69 (Present ward 5) ECR Main Road-15 (Present ward 5) Kottaimedu Main Road- 52 (Present ward 5) Kottaimedu Mariamman Koil Street- 76 (Present ward 5) Purathoppu Akbar Street-40 (Present ward 5) Kottaimedu Othavadai Street -39 (Present ward 5)
5	Number of households in the concerned Ward	338 Kamarajar Street 1,2,3,4,5,6,7,8,9,10,11,12,13,14,15 Upto Total - 15 Thanthai Periyar Street 1,2,3,4,5,6,7,8 Upto Total -8 Arinjar Anna Street 1,2,3,4,5 Upto Total -5 Thiruvalluvar Street 1,2,3,4 Upto Total - 4 Bharathi Street 1,2,3,4 Upto Total -4

	Matharsa Street (Mamalla Street) 1,2,3,4,5,6,7,8,9,10,11 Upto Total - 11
	Thennath Thoppu Street 1,2,3,4,5,6,7,8,9,10,11,12,13,14,15,16,17,18, 19,20,21,22,23,24,25,26,27,28,29,30,31,32, 33,34,35,36,37,38,39,40,41,42,43,44,45,46, 47,48,49,50,51,52,53,54,55,56,57,58,59,60, 61,62,63,64,65,66,67,68,69 Upto Total -69
	ECR Main Road 1,2,3,4,5,6,7,8,9,10,11,12,13,14,15 Upto Total -15
	Kottaimedu Main Road 1,2,3,4,5,6,7,8,9,10,11,12,13,14,15,16,17,18, 19,20,21,22,23,24,25,26,27,28,29,30,31,32, 33,34,35,36,37,38,39,40,41,42,43,44,45,46, 47,48,49,50,51,52 Upto Total -52
	Kottaimedu Mariamman Koil Street 1,2,3,4,5,6,7,8,9,10,11,12,13,14,15,16,17,18, 19,20,21,22,23,24,25,26,27,28,29,30,31,32, 33,34,35,36,37,38,39,40,41,42,43,44,45,46, 47,48,49,50,51,52,53,54,55,56,57,58,59,60, 61,62,63,64,65,66,67,68,69,70,71,72,73,74, 75,76, Upto Total -76
	Purathoppu (Akbar Street) 1,2,3,4,5,6,7,8,9,10,11,12,13,14,15,16,17,18, 19,20,21,22,23,24,25,26,27,28,29,30,31,32, 33,34,35,36,37,38,39,40 Upto Total -40
	Kottaimedu Othavadai Street 1,2,3,4,5,6,7,8,9,10,11,12,13,14,15,16,17,18, 19,20,21,22,23,24,25,26,27,28,29,30,31,32, 33,34,35,36,37,38,39 Upto Total -39
	Grand Total - 338
6	Boundaries of the concerned Ward
	North
	Thippanchamman Koil & MGR Nagar 1st Cross
	East
	ECR Bye Pass Road
	South
	ECR Roundana & Jamiyath Nagar
	West
	Chinna Kottakuppam Irular Colony
7	Total Population of the Ward 1194


8	If the Population arrived is lesser/ higher than the average Population of a single ward of the Kottakuppam Local Body, the reasons thereof may be mentioned.	
9	Remarks, if any	

Place : Kottakuppam

Signature


Date : 17.12.2021

Name : M.Banumathi
Designation : Commissioner
Kottakuppam Municipality



KOTTAKUPPAM MUNICIPALITY - VILLUPURAM DISTRICT

WARD DELIMITATION - WARD NO - 8



COMMISSIONER
KOTTAKUPPAM MUNICIPALITY

FORM - II (d)
UPGRADED MUNICIPALITY
DRAFT WARD DELIMITATION REPORT

NAME OF THE DISTRICT : VILLUPURAM

NAME OF THE UPGRADED MUNICIPALITY : KOTTAKUPPAM

1	Ward No. concerned	9
2	Name of the areas covered in the Ward	Nadukuppam, Bharathi Nagar
3	Average population of the Ward	1175.04
4	Building Nos. of the concerned Ward	Nirvana School Street-9 (Present ward 6) Semman Kuttai - Bharathi Nagar 1 to 7 Street -40 (Present ward 6) Pazhaya Pattinam Pathai -20 (Present ward 6) Nadukuppam- 29 (Present ward 6) Nadukuppam Megathamman Koil Street- 90 (Present ward 6) Nadukuppam South Street- 70 (Present ward 6) Nadukuppam North Street-65 (Present ward 6) Nadukuppam Pathai-6 (Present ward 6)
5	Number of households in the concerned Ward	329 Nirvana School Street 1,2,3,4,5,6,7,8,9 Upto Total - 9 Semman Kuttai - Bharathi Nagar 1 to 7 Street 1,2,3,4,5,6,7,8,9,10,11,12,13,14,15,16,17,18, 19,20,21,22,23,24,25,26,27,28,29,30,31,32, 33,34,35,36,37,38,39,40 Upto Total - 40 Pazhaya Pattinam Pathai 1,2,3,4,5,6,7,8,9,10,11,12,13,14,15,16,17,18, 19,20 Upto Total - 20 Nadukuppam 1,2,3,4,5,6,7,8,9,10,11,12,13,14,15,16,17,18, 19,20,21,22,23,24,25,26,27,28,29 Upto Total - 29

		<p>Nadukuppam Megathamman Koil Street 1,2,3,4,5,6,7,8,9,10,11,12,13,14,15,16,17,18, 19,20,21,22,23,24,25,26,27,28,29,30,31,32, 33,34,35,36,37,38,39,40,41,42,43,44,45,46, 47,48,49,50,51,52,53,54,55,56,57,58,59,60, 61,62,63,64,65,66,67,68,69,70,71,72,73,74, 75,76,77,78,79,80,81,82,83,84,85,86,87,88, 89,90 Upto Total - 90</p>
		<p>Nadukuppam South Street 1,2,3,4,5,6,7,8,9,10,11,12,13,14,15,16,17,18, 19,20,21,22,23,24,25,26,27,28,29,30,31,32, 33,34,35,36,37,38,39,40,41,42,43,44,45,46, 47,48,49,50,51,52,53,54,55,56,57,58,59,60, 61,62,63,64,65,66,67,68,69,70 Upto Total - 70</p>
		<p>Nadukuppam North Street 1,2,3,4,5,6,7,8,9,10,11,12,13,14,15,16,17,18, 19,20,21,22,23,24,25,26,27,28,29,30,31,32, 33,34,35,36,37,38,39,40,41,42,43,44,45,46, 47,48,49,50,51,52,53,54,55,56,57,58,59,60,61,62,63, 64,65 Upto Total - 65</p>
		<p>Nadukuppam Pathai 1,2,3,4,5,6 Upto Total - 6</p>
		Grand Total - 329
6	Boundaries of the concerned Ward	
	North	Thanthirayankuppam Pathai
	East	Bay of Bengal
	South	Sakkilivaikal & Kottakuppam Colony
	West	ECR Bye Pass Road
7	Total Population of the Ward	1162
8	If the Population arrived is lesser/ higher than the average Population of a single ward of the Kottakuppam Local Body, the reasons thereof may be mentioned.	
9	Remarks, if any	

Place : Kottakuppam

Signature

Date : 17.12.2021


Name : M.Banumathi

Designation : Commissioner

Kottakuppam Municipality

KOTTAKUPPAM MUNICIPALITY - VILLUPURAM DISTRICT

WARD DELIMITATION - WARD NO - 9



COMMISSIONER
KOTTAKUPPAM MUNICIPALITY

FORM - II (d)

UPGRADED MUNICIPALITY

DRAFT WARD DELIMITATION REPORT

NAME OF THE DISTRICT : VILLUPURAM

NAME OF THE UPGRADED MUNICIPALITY : KOTTAKUPPAM

1	Ward No. concerned	10
2	Name of the areas covered in the Ward	Kottakuppam Colony, Mariyammancoil Street, Rettaimalai Srinivasan Street, School Back Side
3	Average population of the Ward	1175.04
4	Building Nos. of the concerned Ward	Rettaimalai Srinivasan Street-21 (Present ward 11)
		Mariamman Koil Street- 245 (Present ward 11)
		School Back Side - 69 (Present ward 11)
5	Number of households in the concerned Ward	335
		Rettaimalai Srinivasan Street 1,2,3,4,5,6,7,8,9,10,11,12,13,14,15,16,17,18, 19,20,21 Upto Total - 21
		Mariamman Koil Street 1,2,3,4,5,6,7,8,9,10,11,12,13,14,15,16,17,18, 19,20,21,22,23,24,25,26,27,28,29,30,31,32, 33,34,35,36,37,38,39,40,41,42,43,44,45,46, 47,48,49,50,51,52,53,54,55,56,57,58,59,60, 61,62,63,64,65,66,67,68,69,70,71,72,73,74, 75,76,77,78,79,80,81,82,83,84,85,86,87,88, 89,90,91,92,93,94,95,96,97,98,99, 100,101, 102,103, 104,105,106,107,108,109,110, 111, 112, 113,114,115,116,117,118,119,120,121, 122,123, 124,125,126,127,128,129,130, 131,132, 133,134,135,136,137,138,139, 140, 141,142,143 ,144, 145,146,147,148,149,150, 151,152,153, 154,155,156,157,158,159,160, 161,162,163, 164,165,166,167,168,169,170, 171,172,173, 174,175,176,177,178,179,180, 181,182,183, 184,185,186,187,188,189,190, 191,192,193, 194,195,196,197,198,199,200
		201,202,203, 204,205,206,207,208,209,210, 211,212,213, 214,215,216,217,218,219,220, 221,222,223, 224,225,226,227,228,229,230, 231,232,233, 234,235,236,237,238,239,240, 241,242,243, 244,245 Upto Total - 245

		School Back Side 1,2,3,4,5,6,7,8,9,10,11,12,13,14,15,16,17,18, 19,20,21,22,23,24,25,26,27,28,29,30,31,32, 33,34,35,36,37,38,39,40,41,42,43,44,45,46, 47,48,49,50,51,52,53,54,55,56,57,58,59,60, 61,62,63,64,65,66,67,68,69 Upto Total -69
		Grand Total - 335
6	Boundaries of the concerned Ward	
	North	Nadukuppam Pathai
	East	Nadukuppam
	South	Ambedkar Street
	West	Mariyamman Koil Back Side Jakkir Hussain Street
7	Total Population of the Ward	1183
8	If the Population arrived is lesser/ higher than the average Population of a single ward of the Kottakuppam Local Body, the reasons thereof may be mentioned.	
9	Remarks, if any	

Place : Kottakuppam

Signature

Date : 17.12.2021

Name : M.Banumathi

Designation : Commissioner

Kottakuppam Municipality

KOTTAKUPPAM MUNICIPALITY - VILLUPURAM DISTRICT

WARD DELIMITATION - WARD NO - 10



FORM - II (d)
UPGRADED MUNICIPALITY
DRAFT WARD DELIMITATION REPORT

NAME OF THE DISTRICT : VILLUPURAM

NAME OF THE UPGRADED MUNICIPALITY : KOTTAKUPPAM

1	Ward No. concerned	11
2	Name of the areas covered in the Ward	Kottakuppam Colony, Ambethkar Street, Jagir Hussian Street, Pazhaya Pattinam Pathai
3	Average population of the Ward	1175.04
4	Building Nos. of the concerned Ward	Pazhaya Pattinam Pathai - 43 (Present ward 11) Jagir Hussian Street-75 (Present ward 11) Kottaivail Street- 38 (Present ward 11) Ambethkar Street-139 (Present ward 11) Mariamman Koil Back Side - 65 (Present ward 11)
5	Number of households in the concerned Ward	360 Pazhaya Pattinam Pathai 1,2,3,4,5,6,7,8,9,10,11,12,13,14,15,16,17,18,19,20,21,22,23,24,25,26,27,28,29,30,31,32,33,34,35,36,37,38,39,40,41,42,43 Upto Total - 43 Jagir Hussian Street 1,2,3,4,5,6,7,8,9,10,11,12,13,14,15,16,17,18,19,20,21,22,23,24,25,26,27,28,29,30,31,32,33,34,35,36,37,38,39,40,41,42,43,44,45,46,47,48,49,50,51,52,53,54,55,56,57,58,59,60,61,62,63,64,65,66,67,68,69,70,71,72,73,74,75 Upto Total -75 Kottaivail Street 1,2,3,4,5,6,7,8,9,10,11,12,13,14,15,16,17,18,19,20,21,22,23,24,25,26,27,28,29,30,31,32,33,34,35,36,37,38 Upto Total -38

		<p>Ambethkar Street 1,2,3,4,5,6,7,8,9,10,11,12,13,14,15,16,17,18, 19,20,21,22,23,24,25,26,27,28,29,30,31,32, 33,34,35,36,37,38,39,40,41,42,43,44,45,46, 47,48,49,50,51,52,53,54,55,56,57,58,59,60, 61,62,63,64,65,66,67,68,69,70,71,72,73,74, 75,76,77,78,79,80,81,82,83,84,85,86,87,88, 89,90,91,92,93,94,95,96,97,98,99, 100,101, 102,103, 104,105,106,107,108,109,110, 111, 112, 113,114,115,116,117,118,119,120,121, 122,123, 124,125,126,127,128,129,130, 131,132, 133,134,135,136,137,138,139 Upto Total -139</p>
		<p>Mariamankoil Street Back Side 1,2,3,4,5,6,7,8,9,10,11,12,13,14,15,16,17,18, 19,20,21,22,23,24,25,26,27,28,29,30,31,32, 33,34,35,36,37,38,39,40,41,42,43,44,45,46, 47,48,49,50,51,52,53,54,55,56,57,58,59,60, 61,62,63,64,65 Upto Total -65</p>
		Grand Total - 360
6	Boundaries of the concerned Ward	
	North	Nadukuppam Pathai
	East	Mariyamman Koil
	South	Puthu Street Sakkilivaikal
	West	ECR Gandhi Road
7	Total Population of the Ward	1272
8	If the Population arrived is lesser/ higher than the average Population of a single ward of the Kottakuppam Local Body, the reasons thereof may be mentioned.	
9	Remarks, if any	

Place : Kottakuppam

Signature

Date : 17.12.2021


Name : M.Banumathi

Designation : Commissioner

Kottakuppam Municipality

KOTTAKUPPAM MUNICIPALITY - VILLUPURAM DISTRICT

WARD DELIMITATION - WARD NO - 11



FORM - II (d)

UPGRADED MUNICIPALITY

DRAFT WARD DELIMITATION REPORT

NAME OF THE DISTRICT : VILLUPURAM

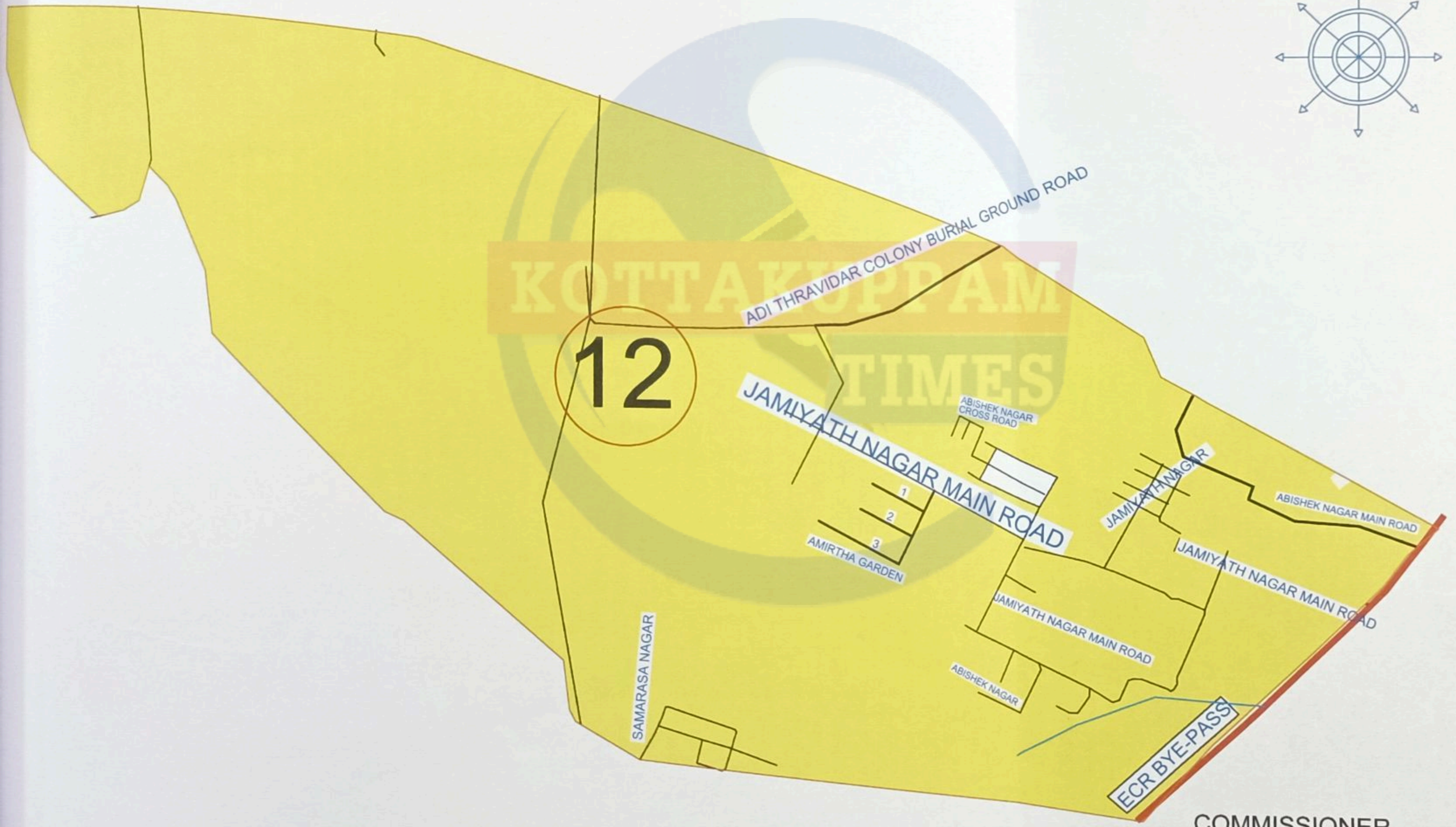
NAME OF THE UPGRADED MUNICIPALITY : KOTTAKUPPAM

1	Ward No. concerned	12
2	Name of the areas covered in the Ward	Jamiyath Nagar, Abishek Nagar , Amirutha Garden, Samarasa Nagar
3	Average population of the Ward	1175.04
4	Building Nos. of the concerned Ward	Jamiyath Nagar 1 to 8 Street - 81 (Present ward 7) Jamiyath Nagar Main Road -74(Present ward7) Abishek Nagar 1 to 3 Street - 40 (Present ward 7) Abishek Nagar 4 to 7 Street -27 (Present ward 7) Abishek Nagar Main Road -29 (Present ward 7) Amirutha Garden -24 (Present ward 7) Viswanathan Nagar -28 (Present ward 7) Pallivasal Extention -6 (Present ward 7) Dhoulath Nagar -17 (Present ward 7) Samarasa Nagar -38 (Present ward 7)
5	Number of households in the concerned Ward	364 Jamiyath Nagar 1st Street 1,2,3,4,5,6,7,8,9,10,11,12,13,14 Upto Total -14 Jamiyath Nagar 2nd Street 1,2,3,4,5,6,7,8,9,10,11,12,13,14,15,16,17,18, 19,20,21,22 Upto Total -22 Jamiyath Nagar 3rd Street 1,2,3,4,5,6,7,8,9,10,11 Upto Total -11 Jamiyath Nagar 4th Street 1,2,3,4,5,6,7,8,9,10,11,12 Upto Total -12 Jamiyath Nagar 5th Street 1,2,3,4,5 ,6,7,8 Upto Total -8 Jamiyath Nagar 6th Street 1,2,3,4,5 Upto Total -5 Jamiyath Nagar 7th Street 1,2,3,4,5 Upto Total -5

		Jamiyath Nagar 8th Street 1,2,3,4 Upto Total -4
		Jamiyath Nagar Main Road 1,2,3,4,5,6,7,8,9,10,11,12,13,14,15,16,17,18,19, 20,21,22,23,24,25,26,27,28,29,30,31,32, 33,34,35,36,37,38,39,40,41,42,43,44,45,46, 47,48,49,50,51,52,53,54,55,56,57,58,59,60, 61,62,63,64,65,66,67,68,69,70,71,72,73,74 Upto Total -74
		Abishek Nagar 1 to 3 Street 1,2,3,4,5,6,7,8,9,10,11,12,13,14,15,16,17,18, 19,20, 21, 22,23,24, 25,26,27,28, 29,30, 31,32,33,34,35,36,37,38,39,40 Upto Total -40
		Abishek Nagar 4 to 7 Street 1,2,3,4,5,6,7,8,9,10,11,12,13,14,15,16,17,18, 19,20, 21, 22,23,24, 25,26,27 Upto Total -27
		Abishek Nagar Main Road 1,2,3,4,5,6,7,8,9,10,11,12,13,14,15,16, 17,18, 19,20,21,22,23,24,25,26,27, 28,29 Upto Total - 29
		Amirutha Garden 1,2,3,4,5,6,7,8,9,10,11,12,13,14,15,16, 17,18, 19,20,21,22,23,24 UptoTotal -24
		Viswanathan Nagar 1,2,3,4,5,6,7,8,9,10,11,12,13,14,15,16, 17,18, 19,20,21,22,23,24,25,26,27,28 UptoTotal -28
		Pallivasal Extention 1,2,3,4,5,6 Upto Total -6
		Dhoulath Nagar 1,2,3,4,5,6,7,8,9,10,11,12,13,14,15,16,17 Upto Total -17
		Samarasa Nagar 1,2,3,4,5,6,7,8,9,10,11,12,13,14,15,16,17,18,19, 20,21,22,23,24,25,26,27,28,29,30,31,32, 33,34,35,36,37,38 Upto Total -38
		Grand Total - 364
6	Boundaries of the concerned Ward	
	North	Kottaimedu Thennan thoppu
	East	ECR Roundana
	South	ECR By Pass Road to Chinna Kottakuppam Old Auroville Road
	West	Chinna Kottakuppam Burial Ground

KOTTAKUPPAM MUNICIPALITY - VILLUPURAM DISTRICT

WARD DELIMITATION - WARD NO - 12



COMMISSIONER
KOTTAKUPPAM MUNICIPALITY

FORM - II (d)

UPGRADED MUNICIPALITY

DRAFT WARD DELIMITATION REPORT

NAME OF THE DISTRICT : VILLUPURAM

NAME OF THE UPGRADED MUNICIPALITY : KOTTAKUPPAM

1	Ward No. concerned	13
2	Name of the areas covered in the Ward	Pachaivazhiyamman Nagar, Sathiya Nagar, Adhidravidar Colony, Irular Colony
3	Average population of the Ward	1175.04
4	Building Nos. of the concerned Ward	Pachaivazhiyamman Nagar-11 (Present ward 8) Pachaivazhiyamman Koil Main Road-40 (Present ward 8) Pachaivazhiyamman Koil Street-24 (Present ward 8) Old Auroville Road- 11 (Present ward 8) Adhidravidar Colony- 84 (Present ward 8) Ambethkar Street - 12 (Present ward 8) Irular Colony - 14 Sathiya Nagar 1 to 4th Cross Street-85 (Present ward 8) Sathiya Nagar Main Road- 12 (Present ward 8) Sathiya Nagar Cross Street -15 (Present ward 8) Nethaji Nagar- 12 (Present ward 8) Vethapureswarar Nagar- 3 (Present ward 8) Auro Sun City-1 (Present ward 8)
5	Number of households in the concerned Ward	324 Pachaivazhiyamman Nagar 1,2,3,4,5,6,7,8,9,10,11 Upto Total -11 Pachaivazhiyamman Koil Main Road 1,2,3,4,5,6,7,8,9,10,11,12,13,14,15,16,17,18,19,20,21,22,23,24,25,26,27,28,29,30,31,32,33,34,35,36,37,38,39,40 Upto Total -40 Pachaivazhiyamman Koil Street 1 to 4th Street 1,2,3,4,5,6,7,8,9,10,11,12,13,14,15,16,17,18,19,20,21,22,23,24 Upto Total -24

	Old Auroville Road 1,2,3,4,5,6,7,8,9,10,11 Upto Total - 11
	Adhidraavidar Colony 1,2,3,4,5,6,7,8,9,10,11,12,13,14,15,16,17,18, 19,20,21,22,23,24,25,26,27,28,29,30,31,32, 33,34,35,36,37,38,39,40,41,42,43,44,45,46, 47,48,49,50,51,52,53,54,55,56,57,58,59,60, 61,62,63,64,65,66,67,68,69,70,71,72,73,74, 75,76,77,78,79,80,81,82,83,84 Upto Total-84
	Ambethkar Street 1,2,3,4,5,6,7,8,9,10,11,12 Upto Total - 12
	Irular Colony 1,2,3,4,5,6,7,8,9,10,11,12,13,14 Upto Total - 14
	Sathiya Nagar Main Road 1,2,3,4,5,6,7,8,9,10,11,12 Upto Total - 12
	Sathiya Nagar 1st Street 1,2,3,4,5,6,7,8,9,10,11,12,13,14,15,16,17,18, 19,20,21,22,23,24,25,26,27,28,29,30,31,32, 33,34 Upto Total -34
	Sathiya Nagar 2nd Street 1,2,3,4,5,6,7,8,9,10,11,12,13,14,15,16,17,18, 19,20,21 Upto Total -21
	Sathiya Nagar 3rd Street 1,2,3,4,5,6,7,8,9,10,11,12,13,14,15,16 Upto Total -16
	Sathiya Nagar 4th Street 1,2,3,4,5,6,7,8,9,10,11,12,13,14 Upto Total -14
	Sathiya Nagar Cross Street 1,2,3,4,5,6,7,8,9,10,11,12,13,14,15 Upto Total -15
	Nethaji Nagar 1,2,3,4,5,6,7,8,9,10,11,12 Upto Total -12
	Vethapureswarar Nagar- 1,2,3 Upto Total -3
	Auro Sun City 1 Upto Total -1
	Grand Total - 324
6	Boundaries of the concerned Ward
	North Kuilapalayam & Samarasam Nagar
	East Kanniyamman Koil Street
	South Thoppu Street & Subramaniyapuram
	West Puducherry State


7	Total Population of the Ward	1145
8	If the Population arrived is lesser/higher than the average Population of a single ward of the Kottakuppam Local Body, the reasons thereof may be mentioned.	
9	Remarks, if any	

Place : Kottakuppam

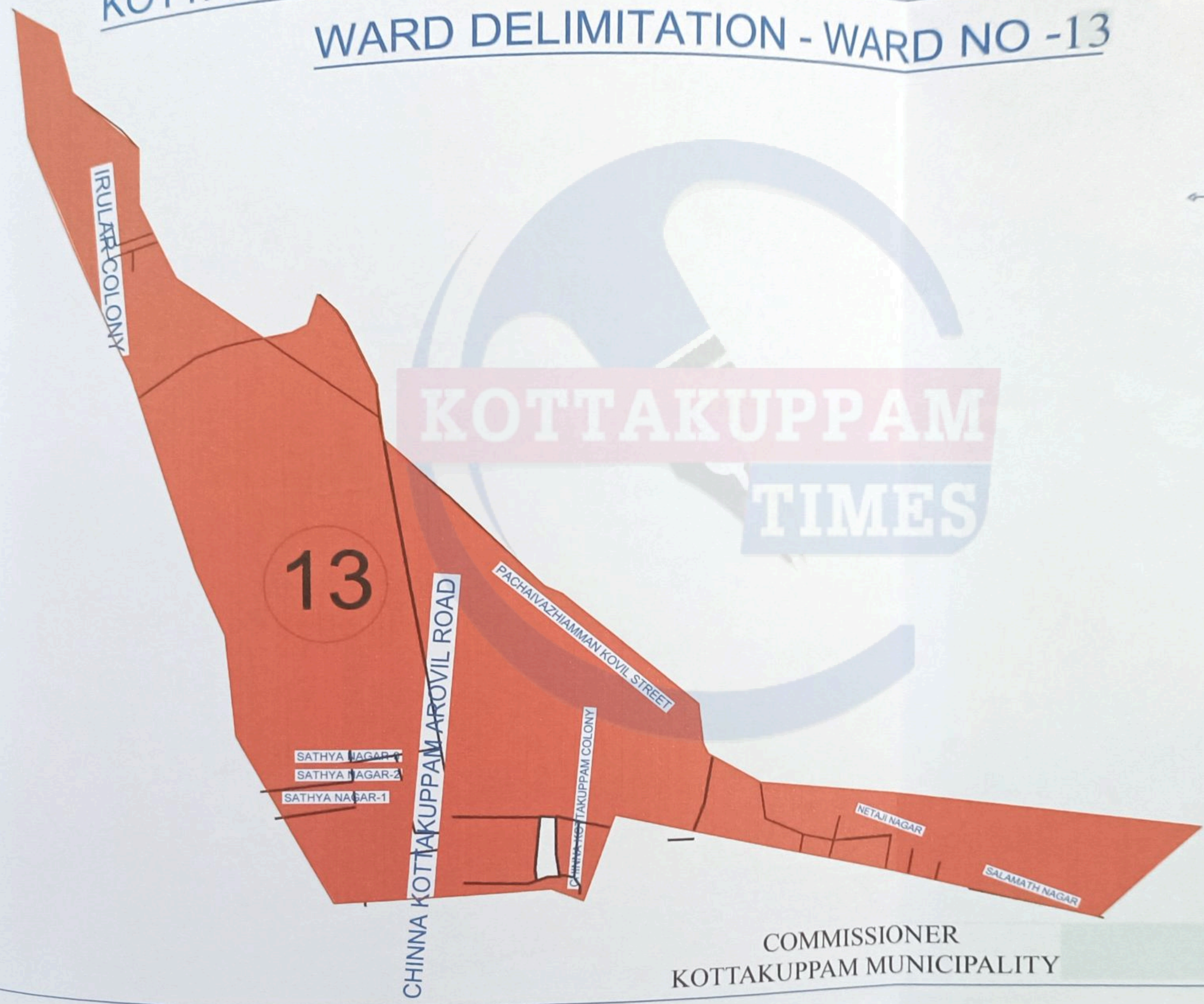
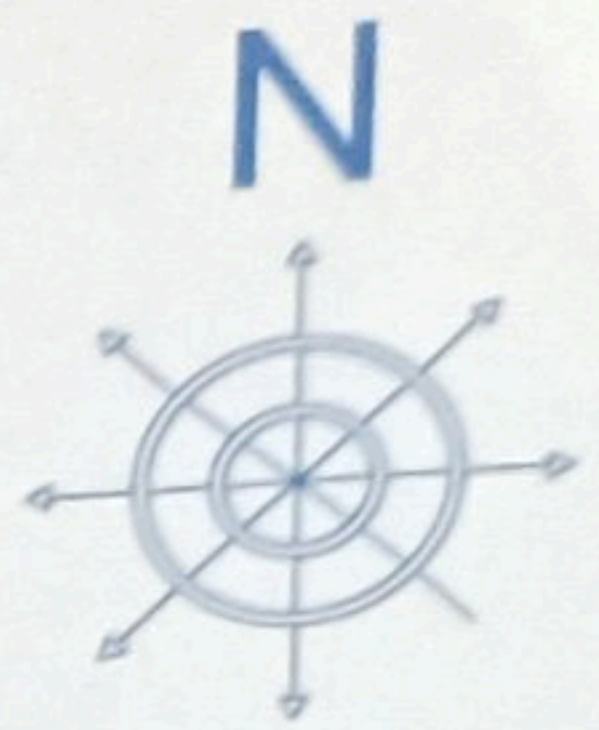
Signature

Date : 17.12.2021

Name : M.Banumathi
Designation : Commissioner
Kottakuppam Municipality



KOTTAKUPPAM MUNICIPALITY - VILLUPURAM DISTRICT
WARD DELIMITATION - WARD NO -13



COMMISSIONER
KOTTAKUPPAM MUNICIPALITY

FORM - II (d)

UPGRADED MUNICIPALITY

DRAFT WARD DELIMITATION REPORT

NAME OF THE DISTRICT : VILLUPURAM

NAME OF THE UPGRADED MUNICIPALITY : KOTTAKUPPAM

1	Ward No. concerned	14
2	Name of the areas covered in the Ward	Thoppu Street, Vannara Street, Subramaniyapuram, Kanniamman Koil Street
3	Average population of the Ward	1175.04
4	Building Nos. of the concerned Ward	Subramaniyapuram -64 (Present ward 8) Thoppu Street-86 (Present ward 8) Vannara Street 1 to 2- 72 (Present ward 8) Kanniamman Koil Street - 84 (Present ward 8)
5	Number of households in the concerned Ward	306 Subramaniyapuram 1,2,3,4,5,6,7,8,9,10,11,12,13,14,15,16,17,18,19,20,21,22,23,24,25,26,27,28,29,30,31,32,33,34,35,36,37,38,39,40,41,42,43,44,45,46,47,48,49,50,51,52,53,54,55,56,57,58,59,60,61,62,63,64 Upto Total - 64 Thoppu Street 1,2,3,4,5,6,7,8,9,10,11,12,13,14,15,16,17,18,19,20,21,22,23,24,25,26,27,28,29,30,31,32,33,34,35,36,37,38,39,40,41,42,43,44,45,46,47,48,49,50,51,52,53,54,55,56,57,58,59,60,61,62,63,64,65,66,67,68,69,70,71,72,73,74,75,76,77,78,79,80,81,82,83,84,85,86 Upto Total - 86 Vannara Street 1st Cross 1,2,3,4,5,6,7,8,9,10,11,12,13,14,15,16,17,18,19,20,21,22,23,24,25,26 Upto Total -26 Vannara Street 2nd Cross 1,2,3,4,5,6,7,8,9,10,11,12,13,14,15,16,17,18,19,20,21,22,23,24,25,26,27,28,29,30,31,32,33,34,35,36,37,38,39,40,41,42,43,44,45,46 Upto Total -46

		Kanniamman Koil Street 1,2,3,4,5,6,7,8,9,10,11,12,13,14,15,16,17,18, 19,20,21,22,23,24,25,26,27,28,29,30,31,32, 33,34,35,36,37,38,39,40,41,42,43,44,45,46, 47,48,49,50,51,52,53,54,55,56,57,58,59,60, 61,62,63,64,65,66,67,68,69,70,71,72,73,74,75,76, 77,78,79,80,81,82,83,84 Upto Total -84
		Grand Total - 306
6	Boundaries of the concerned Ward	
	North	Pachaivazhiyaman Nagar & Sathiya Nagar
	East	ECR Bye Pass Road
	South	Mariyamman Koil Street
	West	Puducherry State
7	Total Population of the Ward	1081
8	If the Population arrived is lesser/ higher than the average Population of a single ward of the Kottakuppam Local Body, the reasons thereof may be mentioned.	
9	Remarks, if any	

Place : Kottakuppam

Date : 17.12.2021

Signature

Name : M.Banumathi

Designation : Commissioner

Kottakuppam Municipality

KOTTAKUPPAM MUNICIPALITY - VILLUPURAM DISTRICT

WARD DELIMITATION - WARD NO - 14



CHINNA KOTTAKUPPAM AROVIL ROAD

THOPPU STREET

VANNARA STREET

KANNIAMMAN KOVIL ST
TO SATHYA NAGAR

SUBRAMANIYAPURAM

14

COMMISSIONER
KOTTAKUPPAM MUNICIPALITY

FORM - II (d)

UPGRADED MUNICIPALITY

DRAFT WARD DELIMITATION REPORT (FOR URBAN)

NAME OF THE DISTRICT : VILLUPURAM

NAME OF THE UPGRADED MUNICIPALITY : KOTTAKUPPAM

1	Ward No. concerned	15
2	Name of the areas covered in the Ward	Gandhi Road, Bhargath Nagar, Hakkim Nattanmaikarar Street, Iyyub Garden
3	Average population of the Ward	1175.04
4	Building Nos. of the concerned Ward	<p>Gandhi Road (Bhargath Nagar Tank road Corner to Roundana) -133 (Present ward 16)</p> <p>Gandhi Road East -41(Present ward 16)</p> <p>Iyyub Garden -18 (Present ward 16)</p> <p>Hakkim Nattanmaikarar Street -18 (Present ward 15)</p> <p>Bhargath Nagar 1st Street -31 (Present ward 10)</p> <p>Bhargath Nagar Extension- 41 (Present ward 10)</p> <p>Bhargath Nagar 7th Street -34 (Present ward 10)</p> <p>Bhargath Nagar 9th Street -12 (Present ward 10)</p>
5	Number of households in the concerned Ward	<p>328</p> <p>Gandhi Road (Bhargath Nagar Tank road Corner to Roundana) 101, 102, 103, 104, 105, 106, 107, 108, 109, 110, 111, 112, 113, 114, 115, 116, 117, 118, 119, 120, 121, 122, 123, 124, 125, 126, 127, 128, 129, 130, 131, 132, 133, 134, 135, 136, 137, 138, 139, 140, 141, 142, 143, 144, 145, 146, 147, 148, 149, 150, 151, 152, 153, 154, 155, 156, 157, 158, 159, 160, 161, 162, 163, 164, 165, 166, 167, 168, 169, 170, 171, 172, 173, 174, 175, 176, 177, 178, 179, 180, 181, 182, 183, 184, 185, 186, 187, 188, 189, 190, 191, 192, 193, 194, 195, 196, 197, 198, 199, 200, 201, 202, 203, 204, 205, 206, 207, 208, 209, 210, 211, 212, 213, 214, 215, 216, 217, 218, 219, 220, 221, 222, 223, 224, 225, 226, 227, 228, 229, 230, 231, 232 Upto Total - 133</p> <p>Gandhi Road East 1, 2, 3, 4, 5, 6, 7, 8, 9, 10, 11, 12, 13, 14, 15, 16, 17, 18, 19, 20, 21, 22, 23, 24, 25, 26, 27, 28, 29, 30, 31, 32, 33, 34, 35, 36, 37, 38, 39, 40, 41 Upto Total - 41</p>

		Iyyub Garden 1,2,3,4,5,6,7,8,9,10,11,12,13,14,15,16,17,18 Upto Total -18
		Hakkim Nattanmaikarar Street 1,2,3,4,5,6,7,8,9,10,11,12,13,14,15,16,17,18 Upto Total -18
		Bhargath Nagar 1st Street 1,2,3,4,5,6,7,8,9,10,11,12,13,14,15,16,17,18, 19,20,21,22,23,24,25,26,27,28,29,30,31 Upto Total -31
		Bhargath Nagar Extension 1,2,3,4,5,6,7,8,9,10,11,12,13,14,15,16,17,18, 19,20,21,22,23,24,25,26,27,28,29,30,31,32,33,3 4,35,36,37,38,39,40,41 Upto Total - 41
		Bhargath Nagar 7th Street 1,2,3,4,5,6,7,8,9,10,11,12,13,14,15,16,17,18, 19,20,21,22,23,24,25,26,27,28,29,30,31,32, 33,34 Upto Total -34
		Bhargath Nagar 9th Street 1,2,3,4,5,6,7,8,9,10,11,12 Upto Total -12
		Grand Total - 328
6	Boundaries of the concerned Ward	
	North	
	East	ECR Roundana
	South	Palaya Pattinam Pathai
	West	Bhargath Nagar Main Road & Bharagath Nagar 11th Cross
7	Total Population of the Ward	ECR Bye Pass Road 1159
8	If the Population arrived is lesser/ higher than the average Population of a single ward of the Kottakuppam Local Body, the reasons thereof may be mentioned.	-
9	Remarks, if any	

Place : Kottakuppam

Signature


Date : 17.12.2021

Name : M.Banumathi

Designation : Commissioner

Kottakuppam Municipality

KOTTAKUPPAM MUNICIPALITY - VILLUPURAM DISTRICT
WARD DELIMITATION - WARD NO - 15



COMMISSIONER
KOTTAKUPPAM MUNICIPALITY

FORM - II (d)
UPGRADED MUNICIPALITY
DRAFT WARD DELIMITATION REPORT

NAME OF THE DISTRICT : VILLUPURAM

NAME OF THE UPGRADED MUNICIPALITY : KOTTAKUPPAM

1	Ward No. concerned	16
2	Name of the areas covered in the Ward	Palli Street, Pazhaya Pattinam Pathai, Therodum Veethi, Lathip Nagar, Puthu Street
3	Average population of the Ward	1175.04
4	Building Nos. of the concerned Ward	Pazhaya Pattinam Pathai -86 (Present ward 12)
		Palli Street -65 (Present ward 12)
		Therodum Veethi -38 (Present ward 12)
		Puthu Street 1 to 5th Street-104 (Present ward 12)
		Lathip Nagar -36 (Present ward 12)
5	Number of households in the concerned Ward	329
		Pazhaya Pattinam Pathai 28,29,30,31,32, 33,34,35,36,37,38,39 ,40,41,42,43,44,45,46, 47,48,49,50,51,52, 53,54,55,56,57,58,59,60, 61,62,63,64,65,66, 67,68,69,70,71,72,73,74, 75,76,77,78, 79, 80, 81,82,83,84,85,86 Upto Total -86
		Palli Street 1,2,3,4,5,6,7,8,9,10,11,12,13,14,15,16,17,18, 19,20,21,22,23,24,25,26,27,28,29,30,31,32, 33,34,35,36,37,38,39,40,41,42,43,44,45,46,47,48, 49,50,51,52,53,54,55,56,57,58,59,60,61, 62,63,64,65 Upto Total -65
		Therodum Veethi 1,2,3,4,5,6,7,8,9,10,11,12,13,14,15,16,17,18, 19,20,21,22,23,24,25,26,27,28,29,30,31,32,33,34, 35,36,37,38 Upto Total - 38
		Puthu Street 1st 1,2,3,4,5,6,7,8,9,10,11,12,13,14,15,16,17,18, 19,20,21,22,23,24,25,26,27,28,29,30,31,32, 33,34,35,36,37,38,39,40,41,42,43,44,45 Upto Total -45
		Puthu Street 2nd 1,2,3,4,5,6,7,8,9,10,11,12,13,14 Upto Total -14
Puthu Street 3rd 1,2,3,4,5,6,7,8,9,10,11,12 Upto Total -12		

		Puthu Street 4th 1,2,3,4,5,6,7,8,9,10,11,12,13,14,15 Upto Total -15
		Puthu Street 5th 1,2,3,4,5,6,7,8,9,10,11,12,13,14,15,16,17,18, Upto Total -18
		Lathip Nagar 1,2,3,4,5,6,7,8,9,10,11,12,13,14,15,16,17,18, 19,20,21,22,23,24,25,26,27,28,29,30,31,32, 33,34,35,36 Upto Total -36
		Grand Total - 329
6	Boundaries of the concerned Ward	
	North	Kottaivail Street
	East	Bajar Street
	South	Periya Street & Kovilmedu
	West	Gandhi Road
7	Total Population of the Ward	1162
8	If the Population arrived is lesser/ higher than the average Population of a single ward of the Kottakuppam Local Body, the reasons thereof may be mentioned.	
9	Remarks, if any	

Place : Kottakuppam

Signature

Date : 17.12.2021

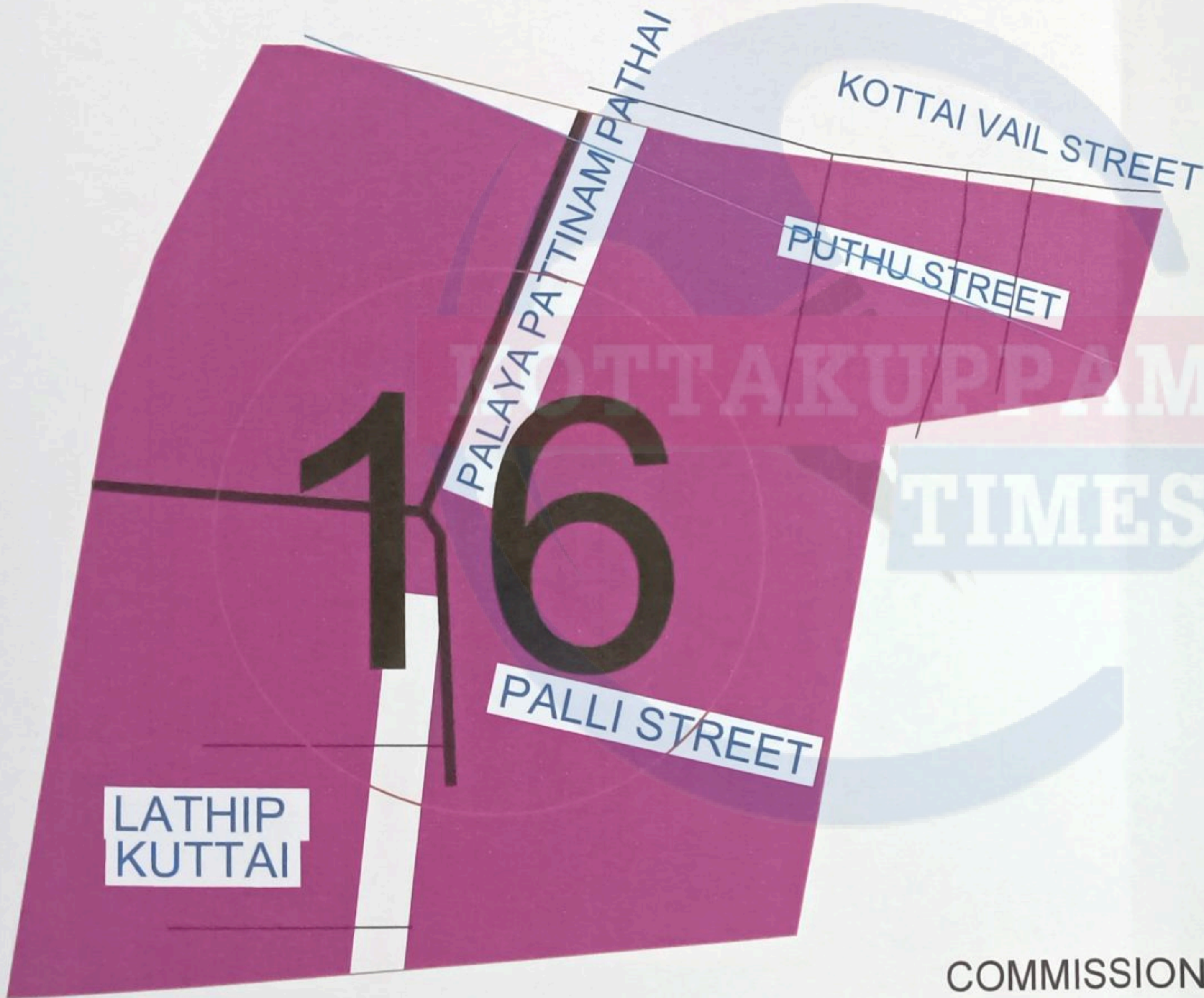
Name : M.Banumathi

Designation : Commissioner

Kottakuppam Municipality

KOTTAKUPPAM MUNICIPALITY - VILLUPURAM DISTRICT

WARD DELIMITATION - WARD NO - 16



COMMISSIONER
KOTTAKUPPAM MUNICIPALITY

FORM - II (d)
UPGRADED MUNICIPALITY
DRAFT WARD DELIMITATION REPORT

NAME OF THE DISTRICT : VILLUPURAM

NAME OF THE UPGRADED MUNICIPALITY : KOTTAKUPPAM

1	Ward No. concerned	17
2	Name of the areas covered in the Ward	Bajar Street, Vengai Street, Mamulabai Street, Raguman Nagar
3	Average population of the Ward	1175.04
4	Building Nos. of the concerned Ward	Bajar Street - 72 (Present ward 12)
		Mamulabai Street-124 (Present ward 12)
		Vengai Street- 69 (Present ward 12)
		Raguman Nagar-39 (Present ward 12)
5	Number of households in the concerned Ward	304
		Bajar Street 1,2,3,4,5,6,7,8,9,10,11,12,13,14,15,16,17,18, 19,20,21,22,23,24,25,26,27,28,29,30,31,32, 33,34,35,36,37,38,39,40,41,42,43,44,45,46, 47,48,49,50,51,52,53,54,55,56,57,58,59,60, 61,62,63,64,65,66,67,68,69,70,71,72 Upto Total - 72
		Mamulappai Street 1,2,3,4,5,6,7,8,9,10,11,12,13,14,15,16,17,18, 19,20,21,22,23,24,25,26,27,28,29,30,31,32, 33,34,35,36,37,38,39,40,41,42,43,44,45,46, 47,48,49,50,51,52,53,54,55,56,57,58,59,60, 61,62,63,64,65,66,67,68,69,70,71,72,73,74, 75,76,77,78,79,80,81,82,83,84,85,86,87,88, 89,90,91,92,93,94,95,96,97,98,99, 100,101, 102,103, 104,105,106,107,108,109,110, 111, 112, 113,114,115,116, 117,118,119,120 ,121,122,123,124 Upto Total -124
		Vengai Street 1,2,3,4,5,6,7,8,9,10,11,12,13,14,15,16,17,18, 19,20,21,22,23,24,25,26,27,28,29,30,31,32, 33,34,35,36,37,38,39,40,41,42,43,44,45,46, 47,48,49,50,51,52,53,54,55,56,57, 58,59,60,61,62,63,64,65,66,67,68,69 Upto Total - 69

		Raguman Nagar 1,2,3,4,5,6,7,8,9,10,11,12,13,14,15,16,17,18, 19,20,21,22,23,24,25,26,27,28,29,30,31,32, 33,34,35,36,37,38,39 Upto Total - 39
		Grand Total - 304
6	Boundaries of the concerned Ward	
	North	Sakkilivaikkal
	East	Bay Of Bengal
	South	Periya Street
	West	Palli Street
7	Total Population of the Ward	1074
8	If the Population arrived is lesser/ higher than the average Population of a single ward of the Kottakuppam Local Body, the reasons thereof may be mentioned.	
9	Remarks, if any	

Place : Kottakuppam

Date : 17.12.2021

Signature

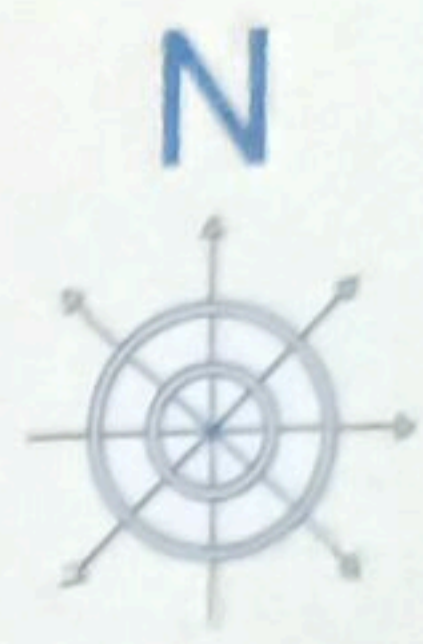
KOTTAKUPPAM

Name : M.Banumathi

Designation : Commissioner

Kottakuppam Municipality

KOTTAKUPPAM MUNICIPALITY - VILLUPURAM DISTRICT
WARD DELIMITATION - WARD NO - 17



FORM - II (d)

UPGRADED MUNICIPALITY

DRAFT WARD DELIMITATION REPORT

NAME OF THE DISTRICT : VILLUPURAM

NAME OF THE UPGRADED MUNICIPALITY : KOTTAKUPPAM

1	Ward No. concerned	18
2	Name of the areas covered in the Ward	Periya Street, Pallivasal Street, Pazhaya Pattinam Pathai, Kovilmedu
3	Average population of the Ward	1175.04
4	Building Nos. of the concerned Ward	Periya Street -259 (Present ward 13)
		Pallivasal Street - 30 (Present ward 13)
		Kajiyar Street-45 (Present ward 13)
		Pazhaya Pattinam Pathai - 12 (Present ward 13)
		Kovilmedu - 5 (Present ward 13)
5	Number of households in the concerned Ward	351
		Periya Street 1,2,3,4,5,6,7,8,9,10,11,12,13,14,15,16,17,18, 19,20,21,22,23,24,25,26,27,28,29,30,31,32, 33,34,35,36,37,38,39,40,41,42,43,44,45,46, 47,48,49,50,51,52,53,54,55,56,57,58,59,60, 61,62,63,64,65,66,67,68,69,70,71,72,73,74, 75,76,77,78,79,80,81,82,83,84,85,86,87,88, 89,90,91,92,93,94,95,96,97,98,99, 100,101, 102,103, 104,105,106,107,108,109,110, 111, 112, 113,114,115,116,117,118,119,120,121, 122,123, 124,125,126,127,128,129,130, 131,132, 133,134,135,136,137,138,139, 140, 141,142,143 ,144, 145,146,147,148,149,150, 151,152,153, 154,155,156,157,158,159,160, 161,162,163, 164,165,166,167,168,169,170, 171,172,173, 174,175,176,177,178,179,180, 181,182,183, 184,185,186,187,188,189,190, 191,192,193, 194,195,196,197,198,199,200 201,202,203,204,205,206,207,208,209,210,211,21 2,213,214,215,216,217,218,219,220,221,222,223,2 24,225,226,227,228,229,230,231,232,233,234,235, 236,237,238,239,240,241,242,243,244,245,256,24 7,248,249,250,251,252,253,254,255,256,257,258,2 59 Upto Total -259

		Pallivasal Street 1,2,3,4,5,6,7,8,9,10,11,12,13,14,15,16,17,18, 19,20,21,22,23,24,25,26,27,28,29,30 Upto Total -30
		Kajiyar Street 1,2,3,4,5,6,7,8,9,10,11,12,13,14,15,16,17,18, 19,20,21,22,23,24,25,26,27,28,29,30,31,32, 33,34,35,36,37,38,39,40,41,42,43,44,45 Upto Total -45
		Pazhaya Pattinam Pathai 1,2,3,4,5,6,7,8,9,10,11,12, Upto Total - 12
		Kovilmedu 1,2,3,4,5, Upto Total - 5
		Grand Total - 351
6	Boundaries of the concerned Ward	
	North	Palli Street and Manulabai Street
	East	Bay Of Bengal
	South	Kuttavappu Street
	West	Gandhi Road
7	Total Population of the Ward	1240
8	If the Population arrived is lesser/ higher than the average Population of a single ward of the Kottakuppam Local Body, the reasons thereof may be mentioned.	
9	Remarks, if any	

Place : Kottakuppam

Signature

Date : 17.12.2021

Name : M.Banumathi

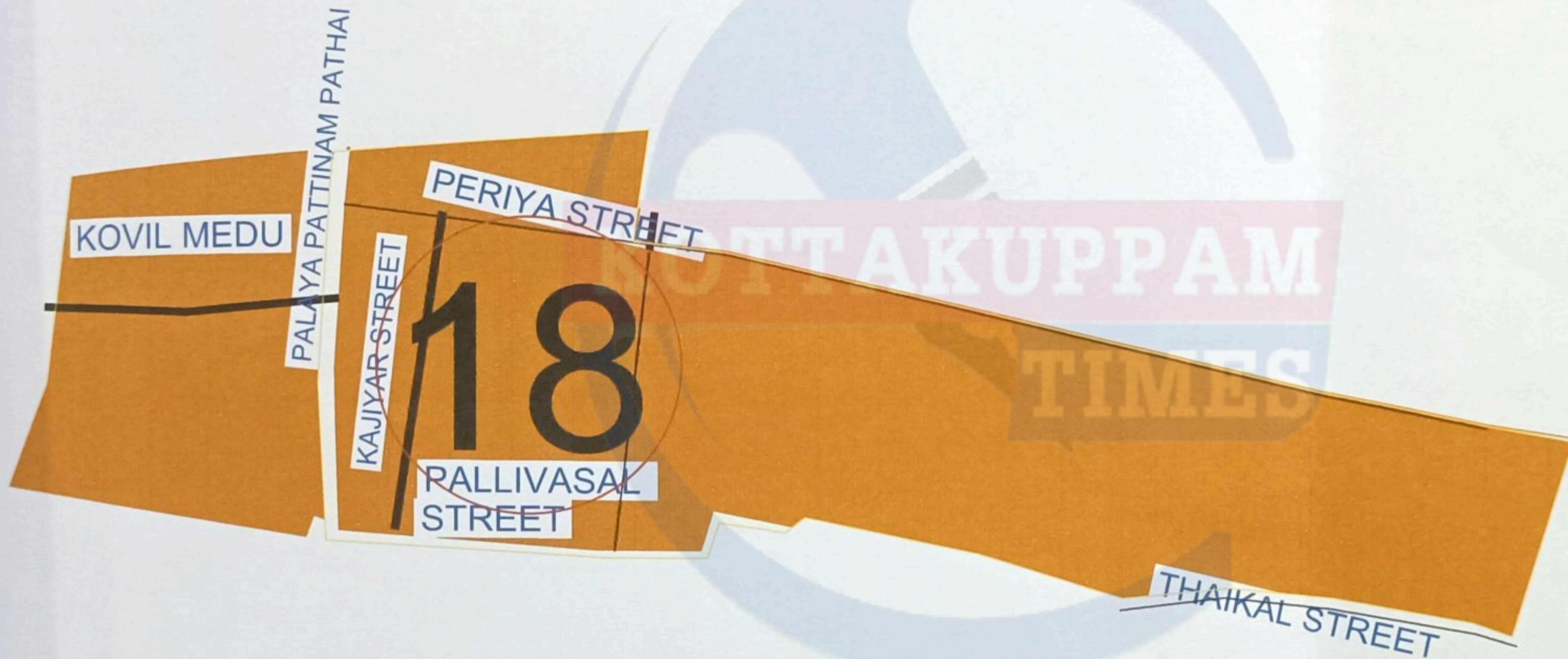
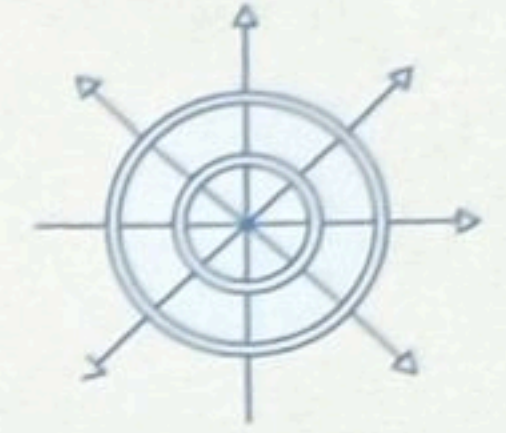
Designation : Commissioner

Kottakuppam Municipality

KOTTAKUPPAM MUNICIPALITY - VILLUPURAM DISTRICT

WARD DELIMITATION - WARD NO - 18

N



COMMISSIONER
KOTTAKUPPAM MUNICIPALITY

FORM - II (d)
UPGRADED MUNICIPALITY
DRAFT WARD DELIMITATION REPORT

NAME OF THE DISTRICT : VILLUPURAM

NAME OF THE UPGRADED MUNICIPALITY : KOTTAKUPPAM

1	Ward No. concerned	19
2	Name of the areas covered in the Ward	Kuttavappu Street, Thaikkal Street, Assath Street, Pazhaya Pattinam Pathai, Nattanmaikara Street
3	Average population of the Ward	1175.04
4	Building Nos. of the concerned Ward	Thaikkal Street- 89 (Present ward 14)
		Shajimahal Street- 12 (Present ward 14)
		Assath Street-38 (Present ward 14)
		Pazhaya Pattinam Pathai-68 (Present ward 14)
		Nattanmaikara Street 59 (Present ward 14)
		Kuttavappu Street - 59 (Present ward 14)
5	Number of households in the concerned Ward	325
		Thaikkal Street 1,2,3,4,5,6,7,8,9,10,11,12,13,14,15,16,17,18, 19,20,21,22,23,24,25,26,27,28,29,30,31,32, 33,34,35,36,37,38,39,40,41,42,43,44,45,46, 47,48,49,50,51,52,53,54,55,56,57,58,59,60, 61,62,63,64,65,66,67,68,69,70,71,72,73,74, 75,76,77,78,79,80,81,82,83,84,85,86,87,88, 89 Upto Total -89
		Shaji Mahal Street 1,2,3,4,5,6,7,8,9,10,11,12 Upto Total -12
		Aasath Street 1,2,3,4,5,6,7,8,9,10,11,12,13,14,15,16,17,18, 19,20,21,22,23,24,25,26,27,28,29,30,31,32, 33,34,35,36,37,38 Upto Total -38
		Pazhaya Pattinam Pathai 1,2,3,4,5,6,7,8,9,10,11,12,13,14,15,16,17,18, 19,20,21,22,23,24,25,26,27,28,29,30,31,32, 33,34,35,36,37,38,39,40,41,42,43,44,45,46, 47,48,49,50,51,52,53,54,55,56,57,58,59,60, 61,62,63,64,65,66,67,68 Upto Total -68

		Nattanmaikara Street 1,2,3,4,5,6,7,8,9,10,11,12,13,14,15,16,17,18, 19,20,21,22,23,24,25,26,27,28,29,30,31,32, 33,34,35,36,37,38,39,40,41,42,43,44,45,46, 47,48,49,50,51,52,53,54,55,56,57,58,59 Upto Total -59
		Kuttavappu Street 1,2,3,4,5,6,7,8,9,10,11,12,13,14,15,16,17,18, 19,20,21,22,23,24,25,26,27,28,29,30,31,32, 33,34,35,36,37,38,39,40,41,42,43,44,45,46, 47,48,49,50,51,52,53,54,55,56,57,58,59 Upto Total -59
		Grand Total - 325
6	Boundaries of the concerned Ward	
	North	Thaikkal Street
	East	Bay Of Bengal
	South	Morsar Street & Haji Hussain Street
	West	Gandhi Road
7	Total Population of the Ward	1148
8	If the Population arrived is lesser/ higher than the average Population of a single ward of the Kottakuppam Local Body, the reasons thereof may be mentioned.	
9	Remarks, if any	

Place : Kottakuppam

Signature

Date : 17.12.2021

Name : M.Banumathi

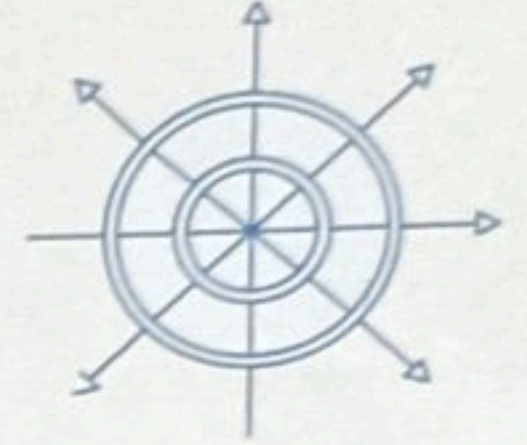
Designation : Commissioner

Kottakuppam Municipality

KOTTAKUPPAM MUNICIPALITY - VILLUPURAM DISTRICT

WARD DELIMITATION - WARD NO - 19

N



COMMISSIONER
KOTTAKUPPAM MUNICIPALITY

FORM - II (d)
UPGRADED MUNICIPALITY
DRAFT WARD DELIMITATION REPORT

NAME OF THE DISTRICT : VILLUPURAM

NAME OF THE UPGRADED MUNICIPALITY : KOTTAKUPPAM

1	Ward No. concerned	20
2	Name of the areas covered in the Ward	Morsar Street, Pazhaya Pattinam Pathai, Anaikudiyar Street, Haji Husain Street, Rahamath Nagar
3	Average population of the Ward	1175.04
4	Building Nos. of the concerned Ward	Morsar Street-83 (Present ward 14)
		Anaikudiyar Street-65 (Present ward 14)
		Haji Husain Street- 107 (Present ward 15)
		Rahamath Nagar Sirajimillath Cross Street -1 to 4 - 28 (Present ward 18)
		Rahamath Nagar Sirajimillath Main Road - 8 (Present ward 18)
		Rahamath Nagar Pallivasal Street -15 (Present ward 18)
5	Number of households in the concerned Ward	342
		Morsar Street 1,2,3,4,5,6,7,8,9,10,11,12,13,14,15,16,17,18,19,20,21,22,23,24,25,26,27,28,29,30,31,32,33,34,35,36,37,38,39,40,41,42,43,44,45,46,47,48,49,50,51,52,53,54,55,56,57,58,59,60,61,62,63,64,65,66,67,68,69,70,71,72,73,74,75,76,77,78,79,80,81,82,83 Upto Total -83
		Anaikudiyar Street 1,2,3,4,5,6,7,8,9,10,11,12,13,14,15,16,17,18,19,20,21,22,23,24,25,26,27,28,29,30,31,32,33,34,35,36,37,38,39,40,41,42,43,44,45,46,47,48,49,50,51,52,53,54,55,56,57,58,59,60,61,62,63,64,65 Upto Total -65

		<p>Haji Husain Street 1,2,3,4,5,6,7,8,9,10,11,12,13,14,15,16,17,18, 19,20,21,22,23,24,25,26,27,28,29,30,31,32, 33,34,35,36,37,38,39,40,41,42,43,44,45,46, 47,48,49,50,51,52,53,54,55,56,57,58,59,60, 61,62,63,64,65,66,67,68,69,70,71,72,73,74, 75,76,77,78,79,80,81,82,83,84,85,86,87,88, 89,90,91,92,93,94,95,96,97,98,99, 100,101, 102,103, 104,105,106,107 Upto Total -107</p> <p>Rahamath Nagar Sirajimillath Cross Street -1 to 4 1,2,3,4,5,6,7,8,9,10,11,12,13,14,15,16,17,18, 19,20,21,22,23,24,25,26,27,28,Upto Total -28</p> <p>Rahamath Nagar Sirajimillath Main Road 1,2,3,4,5,6,7,8 Upto Total -8</p> <p>Rahamath Nagar Pallivasal Street 1,2,3,4,5,6,7,8,9,10,11,12,13,14,15 Upto Total -15</p> <p>Pazhaya Pattinam Pathai 1,2,3,4,5,6,7,8,9,10,11,12,13,14,15,16,17,18, 19,20,21,22,23,24,25,26,27,28,29,30,31,32, 33, 34,35,36, Upto Total -36</p> <p>Grand Total - 342</p>
6	Boundaries of the concerned Ward	
	North	Kuttavappu Street
	East	Bay Of Bengal
	South	Milathu Street
	West	Ibrahim Garden
7	Total Population of the Ward	1208
8	If the Population arrived is lesser/ higher than the average Population of a single ward of the Kottakuppam Local Body, the reasons thereof may be mentioned.	
9	Remarks, if any	

Place : Kottakuppam

Signature

Date : 17.12.2021

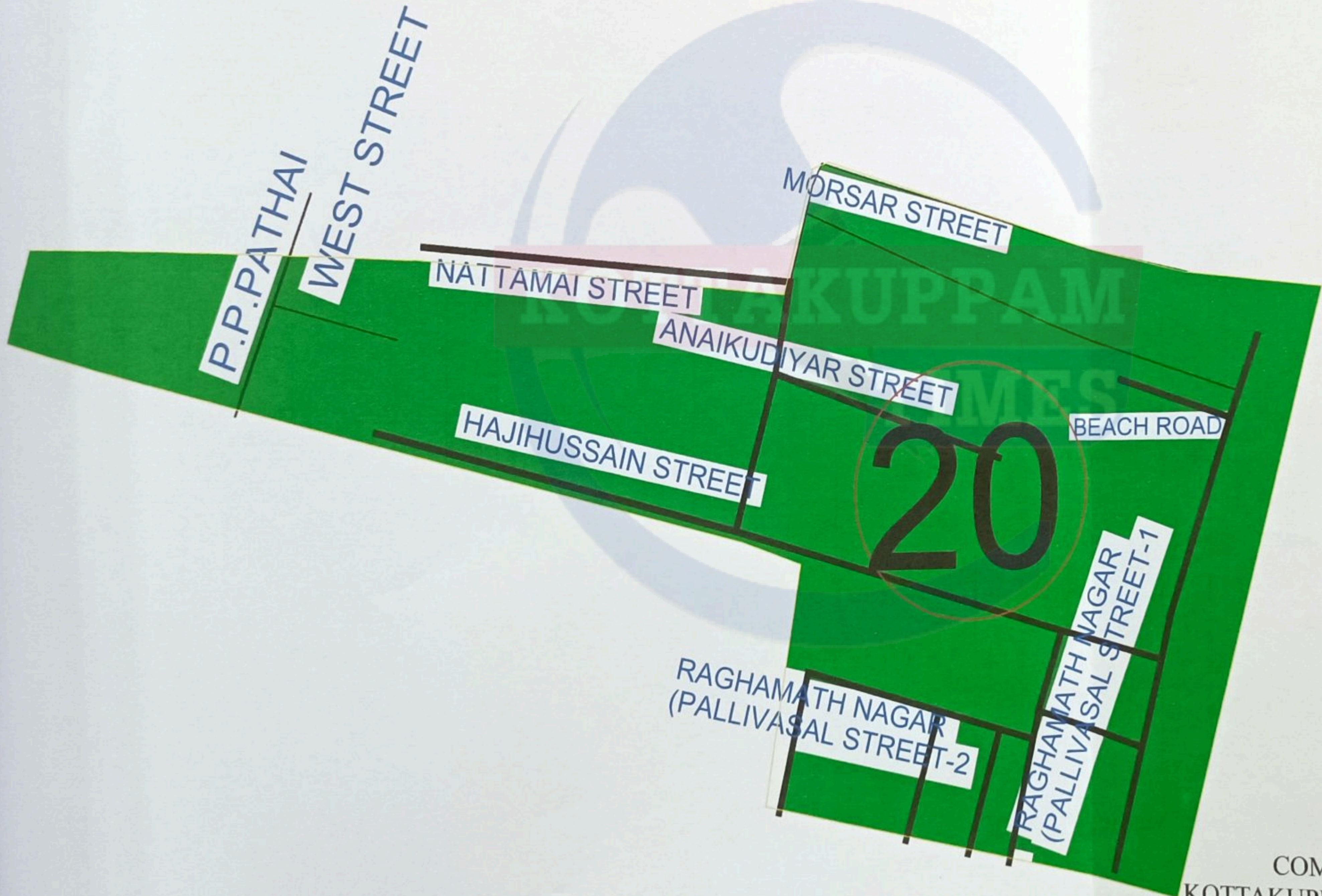
Name : M.Banumathi

Designation : Commissioner

Kottakuppam Municipality

KOTTAKUPPAM MUNICIPALITY - VILLUPURAM DISTRICT

WARD DELIMITATION - WARD NO - 20



FORM - II (d)

UPGRADED MUNICIPALITY

DRAFT WARD DELIMITATION REPORT

NAME OF THE DISTRICT : VILLUPURAM

NAME OF THE UPGRADED MUNICIPALITY : KOTTAKUPPAM

1	Ward No. concerned	21
2	Name of the areas covered in the Ward	Pattinathar Street, Matharsa Back Side -1& 2 Pazhaya Pattinam Pathai, West Street, Ibrahim Garden, Marraikkayar Street 1 to 3
3	Average population of the Ward	1175.04
4	Building Nos. of the concerned Ward	<p>Pattinathar Street - 98 (Present ward 15)</p> <p>Pattinathar Street, Matharsa Back Side- 38 (Present ward 15)</p> <p>Pazhaya Pattinam Pathai -56 (Present ward 15)</p> <p>Ibrahim Garden- 52 (Present ward 15)</p> <p>Gorithoppu -37 (Present ward 17)</p> <p>Marraikayar Street- 1- 27 (Present ward 15)</p> <p>Marraikayar Street -2 - 21 (Present ward 15)</p>
5	Number of households in the concerned Ward	<p>329</p> <p>Pattinathar Street 1,2,3,4,5,6,7,8,9,10,11,12,13,14,15, 16,17,18,19,20,21,22,23,24,25,26, 27,28,29,30,31,32,33,34,35,36, 37,38,39,40,41,42,43,44,45,46,47, 48,49,50,51,52,53,54,55,56,57,58, 59,60,61,62,63,64,65,66,67, 68,69,70,71,72,73,74,75,76,77,78, 79,80,81,82,83,84,85,86,87,88,89, 90,91,92,93,94,95,96,97,98 Upto Total -98</p> <p>Pattinathar Street, Matharsa Back Side 1,2,3,4,5,6,7,8,9,10,11,12,13,14,15,16, 17,18,19,20,21,22,23,24,25, 26,27,28,29,30,31,32,33,34,35, 36,37,38 Upto Total -38</p>

		<p>Pazhaya Pattinam Pathai 1,2,3,4,5,6,7,8,9,10,11,12,13,14,15,16,17,18, 19,20,21,22,23,24,25,26,27,28,29,30,31,32, 33,34,35,36,37,38,39,40,41,42,43,44,45,46, 47,48,49,50,51,52,53,54,55,56 Upto Total -56</p>
		<p>Ibrahim Garden 1,2,3,4,5,6,7,8,9,10,11,12,13,14,15,16,17,18, 19,20,21,22,23,24,25,26,27,28,29,30,31,32, 33,34,35,36,37,38,39,40,41,42,43,44,45,46, 47,48,49,50,51,52 Upto Total -52</p>
		<p>Gorithoppu 1,2,3,4,5,6,7,8,9,10,11,12,13,14,15,16,17,18, 19,20,21,22,23,24,25,26,27,28,29,30,31,32, 33,34,35,36,37 Upto Total -37</p>
		<p>Marraikayar Street 1 1,2,3,4,5,6,7,8,9,10,11,12,13,14,15,16,17,18, 19,20,21,22,23,24,25,26,27 Upto Total -27</p>
		<p>Marraikayar Street 2 1,2,3,4,5,6,7,8,9,10,11,12,13,14,18, 19,20,21 Upto Total -21</p>
		Grand Total - 329
6	Boundaries of the concerned Ward	
	North	Haji Hussian Street
	East	Allapichai Street
	South	Marraikayar Street -3
	West	Gandhi Road
7	Total Population of the Ward	1162
8	If the Population arrived is lesser/ higher than the average Population of a single ward of the Kottakuppam Local Body, the reasons thereof may be mentioned.	
9	Remarks, if any	

Place : Kottakuppam

Signature

Date : 17.12.2021

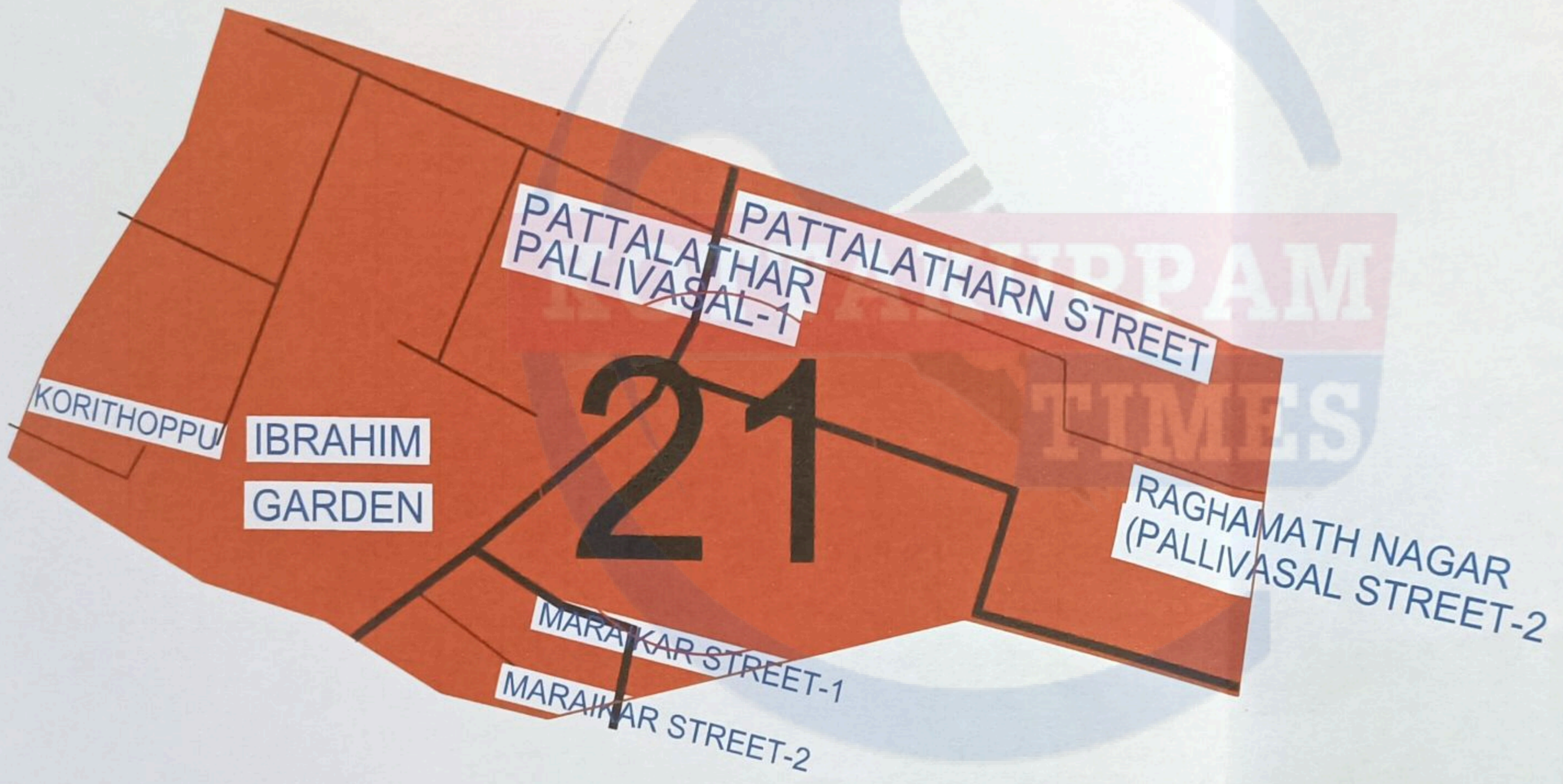
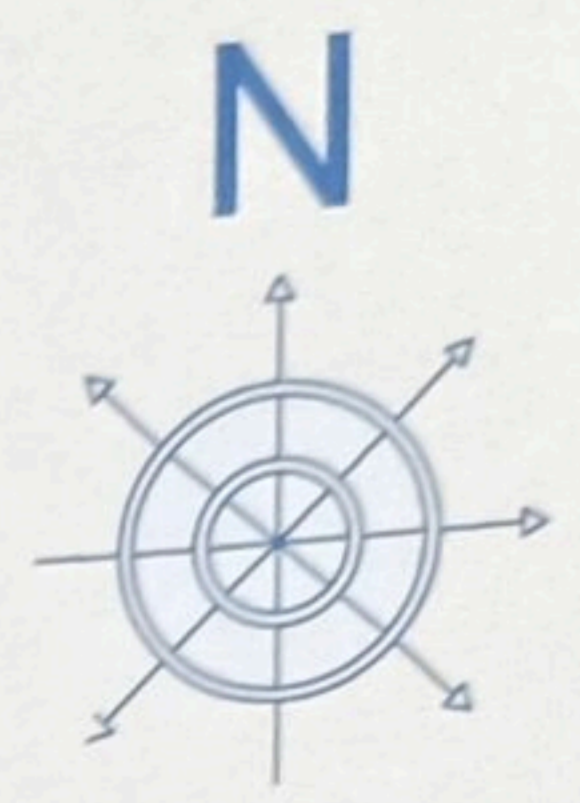
Name : M.Banumathi

Designation : Commissioner

Kottakuppam Municipalit

KOTTAKUPPAM MUNICIPALITY - VILLUPURAM DISTRICT

WARD DELIMITATION - WARD NO - 21



COMMISSIONER
KOTTAKUPPAM MUNICIPALITY

FORM - II (d)
UPGRADED MUNICIPALITY

DRAFT WARD DELIMITATION REPORT (FOR URBAN)

NAME OF THE DISTRICT : VILLUPURAM

NAME OF THE UPGRADED MUNICIPALITY : KOTTAKUPPAM

1	Ward No. concerned	22
2	Name of the areas covered in the Ward	Bhargath Nagar
3	Average population of the Ward	1175.04
4	Building Nos. of the concerned Ward	Bhargath Nagar Tank Main Road- 22 (Present ward 10)
		Bhargath Nagar Main Road- 38 (Present ward 10)
		Bhargath Nagar 2 to 6- 114 (Present ward 10)
		Bhargath Nagar 8, 10 to 13 - 117 (Present ward 10)
		Masthankulam 30 (Present ward 10)
5	Number of households in the concerned Ward	321
		Bhargath Nagar Tank Main Road 1,2,3,4,5,6,7,8,9,10,11,12,13,14,15,16,17,18, 19,20,21,22 Upto Total - 22
		Bhargath Nagar Main Road 1,2,3,4,5,6,7,8,9,10,11,12,13,14,15,16,17,18, 19,20,21,22,23,24,25,26,27,28,29,30,31,32, 33,34,35,36,37,38 Upto Total - 38
		Bhargath Nagar 2nd Street 1,2,3,4,5,6,7,8,9,10,11,12,13,14 Upto Total - 14
		Bhargath Nagar 3rd Street 1,2,3,4,5,6,7,8,9,10,11,12,13,14,15,16,17,18, 19,20,21,22,23 Upto Total -23
		Bhargath Nagar 4th Street 1,2,3,4,5,6,7,8,9,10,11,12,13,14,15,16,17 Upto Total-17
		Bhargath Nagar 5th Street 1,2,3,4,5,6,7,8,9,10,11,12,13,14,15,16,17,18, 19,20 Upto Total -20

		Bhargath Nagar 6th Street 1,2,3,4,5,6,7,8,9,10,11,12,13,14,15,16,17,18, 19,20,21,22,23,24,25,26,27,28,29,30,31,32,33, 34,35,36,37,38,39,40 Upto Total -40
		Bhargath Nagar 8th Street 1,2,3,4,5,6,7,8,9,10,11,12,13,14,15,16,17,18, 19,20,21,22,23,24,25,26,27,28,29,30,31,32, 33,34,35,36,37 Upto Total -37
		Bhargath Nagar 10th Street 1,2,3,4,5,6,7,8,9,10,11,12,13,14,15,16,17,18, 19,20,21,22,23,24,25,26,27,28,29 Upto Total - 29
		Bhargath Nagar 11th Street 1,2,3,4,5,6,7,8,9,10,11,12,13,14,15,16,17,18 Upto Total -18
		Bhargath Nagar 12th Street 1,2,3,4,5,6,7,8,9,10,11,12,13,14,15,16,17,18, 19,20,21 Upto Total -21
		Bhargath Nagar 13th Street 1,2,3,4,5,6,7,8,9,10,11,12 Upto Total -12
		Masthankulam 1,2,3,4,5,6,7,8,9,10,11,12,13,14,15,16,17,18, 19,20,21,22,23,24,25,26,27,28,29,30 Upto Total - 30
		Grand Total - 321
6	Boundaries of the concerned Ward	
	North	Bhargath Nagar 2nd Main Road
	East	Gandhi Road
	South	Mayar Rathinavelu Pillai Nagar
	West	ECR Bye Pass Road
7	Total Population of the Ward	1134
8	If the Population arrived is lesser/ higher than the average Population of a single ward of the Kottakuppam Local Body, the reasons thereof may be mentioned.	-
9	Remarks, if any	

Place : Kottakuppam

Date : 17.12.2021

Signature

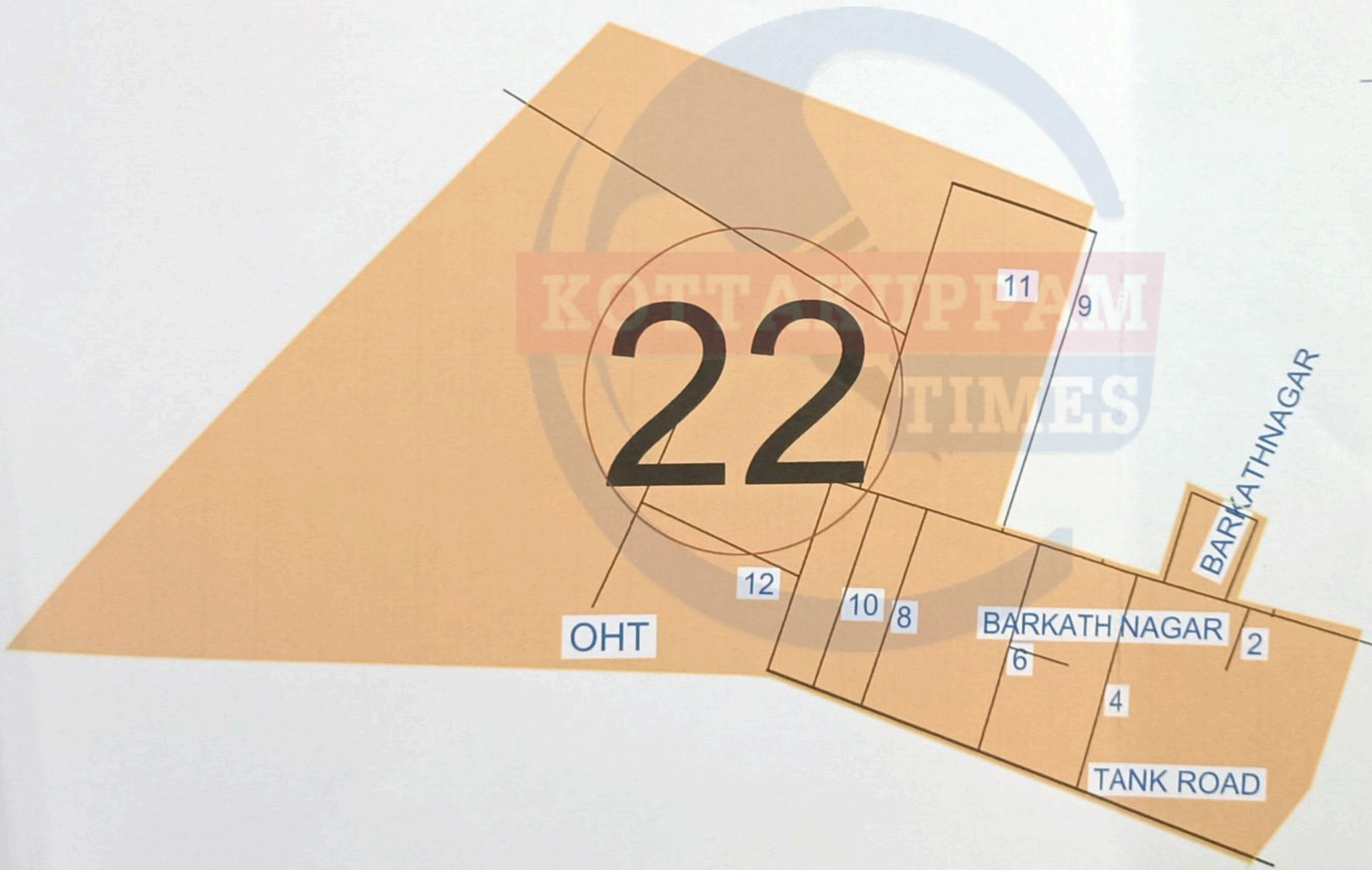
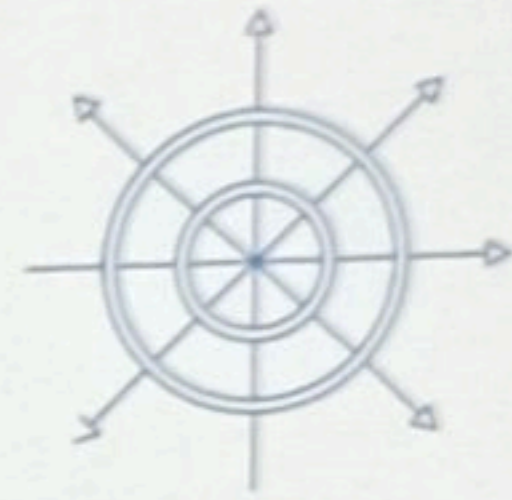
Name : M.Banumathi

Designation : Commissioner

Kottakuppam Municipality

WARD DELIMITATION - WARD NO - 22

N



COMMISSIONER
KOTTAKUPPAM MUNICIPALITY

FORM - II (d)

UPGRADED MUNICIPALITY

DRAFT WARD DELIMITATION REPORT (FOR URBAN)

NAME OF THE DISTRICT : VILLUPURAM

NAME OF THE UPGRADED MUNICIPALITY : KOTTAKUPPAM

1	Ward No. concerned	23
2	Name of the areas covered in the Ward	Chinnakottakuppam
3	Average population of the Ward	1175.04
4	Building Nos. of the concerned Ward	Mariamman Koil Street-153 (Present ward 9)
		Eswarankoil Street- 55 (Present ward 9)
		Old Auroville Road- 32 (Present ward 9)
		Kanniamman koil Street- 72 (Present ward 9)
5	Number of households in the concerned Ward	312
		Mariamman Koil Street 1,2,3,4,5,6,7,8,9,10,11,12,13,14,15,16,17,18, 19,20,21,22,23,24,25,26,27,28,29,30,31,32, 33,34,35,36,37,38,39,40,41,42,43,44,45,46, 47,48,49,50,51,52,53,54,55,56,57,58,59,60, 61,62,63,64,65,66,67,68,69,70,71,72,73,74, 75,76,77,78,79,80,81,82,83,84,85,86,87,88, 89,90,91,92,93,94,95,96,97,98,99, 100,101, 102,103, 104,105,106,107,108,109,110, 111, 112, 113,114,115,116,117,118,119,120,121, 122,123, 124,125,126,127,128,129,130, 131,132, 133,134,135,136,137,138,139, 140, 141,142,143,144,145,146,147,148,149,150, 151,152,153 Upto Total -153
		Easwaran Koil Street 1,2,3,4,5,6,7,8,9,10,11,12,13,14,15,16,17,18, 19,20,21,22,23,24,25,26,27,28,29,30,31,32, 33,34,35,36,37,38,39,40,41,42,43,44,45,46, 47,48,49,50,51,52,53,54,55 Upto Total - 55
		Old Auroville Street 1,2,3,4,5,6,7,8,9,10,11,12,13,14,15,16,17,18, 19,20,21,22,23,24,25,26,27,28,29,30,31,32, Upto Total -32

		Kanniamman Koil Street 1,2,3,4,5,6,7,8,9,10,11,12,13,14,15,16,17,18, 19,20,21,22,23,24,25,26,27,28,29,30,31,32, 33,34,35,36,37,38,39,40,41,42,43,44,45,46, 47,48,49,50,51,52,53,54,55,56,57,58,59,60, 61,62,63,64,65,66,67,68,69,70,71,72 Upto Total - 72
		Grand Total - 312
6	Boundaries of the concerned Ward	
	North	Thoppu Street
	East	ECR Bye Pass Road
	South	Senthamarai Street
	West	Puducherry State
7	Total Population of the Ward	1102
8	If the Population arrived is lesser/ higher than the average Population of a single ward of the Kottakuppam Local Body, the reasons thereof may be mentioned.	
9	Remarks, if any	

Place : Kottakuppam

Signature

Date : 17.12.2021

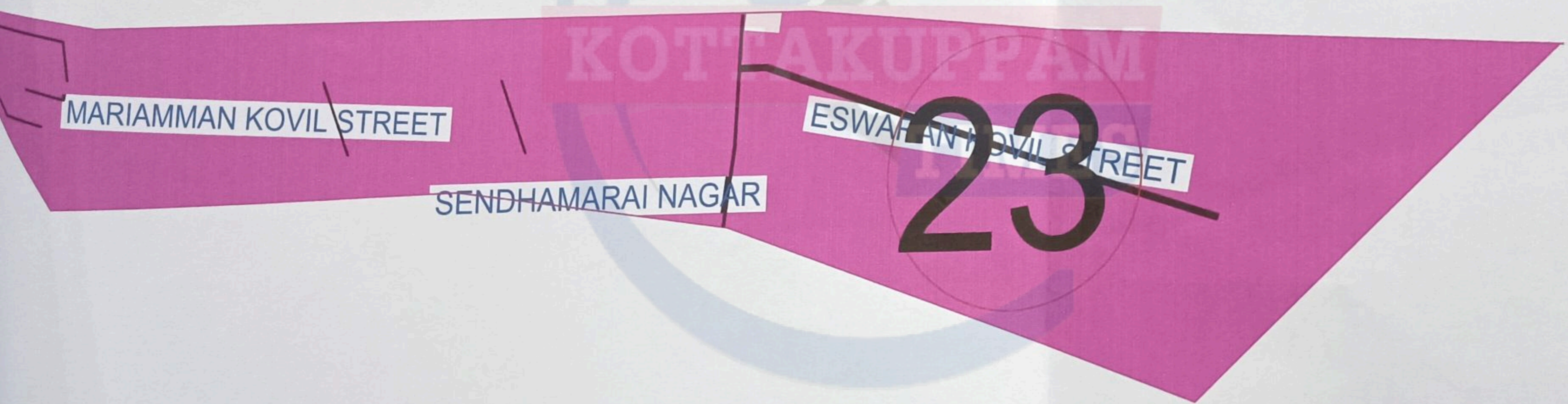
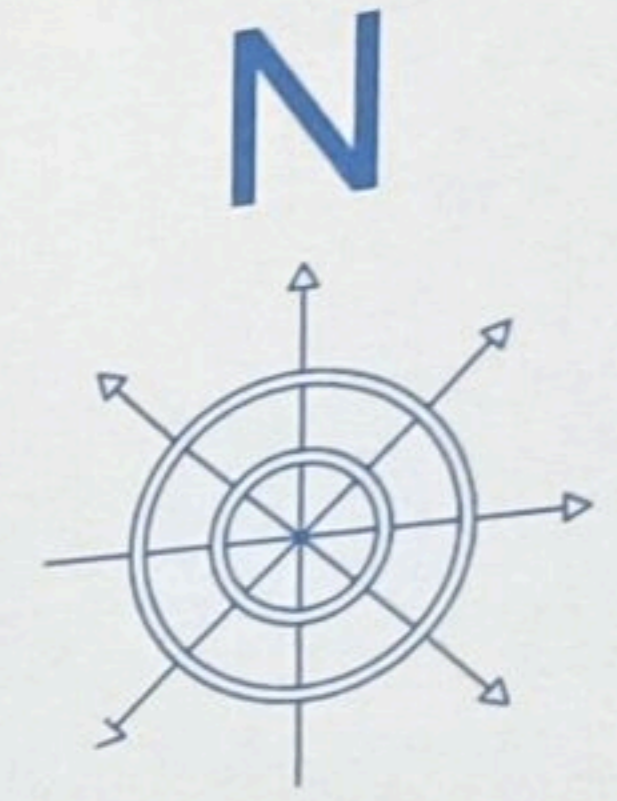
Name : M.Banumathi

Designation : Commissioner

Kottakuppam Municipality

KOTTAKUPPAM MUNICIPALITY - VILLUPURAM DISTRICT

WARD DELIMITATION - WARD NO - 23



COMMISSIONER
KOTTAKUPPAM MUNICIPALITY

FORM - II (d)
UPGRADED MUNICIPALITY
DRAFT WARD DELIMITATION REPORT (FOR URBAN)

NAME OF THE DISTRICT : VILLUPURAM

NAME OF THE UPGRADED MUNICIPALITY : KOTTAKUPPAM

1	Ward No. concerned	24
2	Name of the areas covered in the Ward	Chinnakottakuppam - Senthamarai Street, MGR Nagar, Kanniamman Koil Street, Pallivasal Street
3	Average population of the Ward	1175.04
4	Building Nos. of the concerned Ward	Senthamarai Street - 47 (Present ward 9) MGR Nagar 1 to 8 -139 (Present ward 9) Kanniamman Koil Street-49 (Present ward 9) Pallivasal Street-49 (Present ward 9) Pallivasal Street Iymaan Street-21 (Present ward 9)
5	Number of households in the concerned Ward	305
		Senthamarai Street 1,2,3,4,5,6,7,8,9,10,11,12,13,14,15,16,17,18, 19,20,21,22,23,24,25,26,27,28,29,30,31,32, 33,34,35,36,37,38,39,40,41,42,43,44,45,46,47 Upto Total -47
		MGR Nagar 1 & 3 1,2,3,4,5,6,7,8,9,10,11,12,13,14,15,16,17,18, 19,20,21,22,23,24,25,26,27,28,29,30,31,32 Upto Total -32
		MGR Nagar 2nd Cross Street 1,2,3,4,5,6,7,8,9,10,11,12,13,14,15,16,17,18, 19,20,21,22,23,24 Upto Total -24
		MGR Nagar 4th Cross Street 1,2,3,4,5,6,7,8,9,10,11,12 Upto Total - 12
		MGR Nagar 5th Street 1,2,3,4,5,6,7,8,9,10,11,12,13,14,15,16,17, 18,19,20,21,22,23,24,25 Upto Total -25
		MGR Nagar 6th Cross Street 1,2,3,4,5,6,7,8,9,10,11,12,13,14 Upto Total -14
		MGR Nagar 7th Cross Street 1,2,3,4,5,6,7,8,9,10,11,12,13,14,15,16,17,18 Upto Total -18

		MGR Nagar 8th Cross Street 1,2,3,4,5,6,7,8,9,10,11,12,13,14 Upto Total -14
		Kanniamman Koil Street 1,2,3,4,5,6,7,8,9,10,11,12,13,14,15,16,17,18, 19,20,21,22,23,24,25,26,27,28,29,30,31,32, 33,34,35,36,37,38,39,40,41,42,43,44,45,46, 47,48,49 Upto Total - 49
		Pallivasal Street 1,2,3,4,5,6,7,8,9,10,11,12,13,14,15,16,17,18, 19,20,21,22,23,24,25,26,27,28,29,30,31,32, 33,34,35,36,37,38,39,40,41,42,43,44,45,46, 47,48,49 Upto Total -49
		Pallivasal Street Iymaan Street 1,2,3,4,5,6,7,8,9,10,11,12,13,14,15,16,17,18, 19,20,21 Upto Total -21
		Grand Total - 305
6	Boundaries of the concerned Ward	
	North	Mariyamman Koil Street
	East	ECR Bye Pass Road
	South	Puducherry State
	West	Puducherry State
7	Total Population of the Ward	1077
8	If the Population arrived is lesser/ higher than the average Population of a single ward of the Kottakuppam Local Body, the reasons thereof may be mentioned.	
9	Remarks, if any	

Place : Kottakuppam

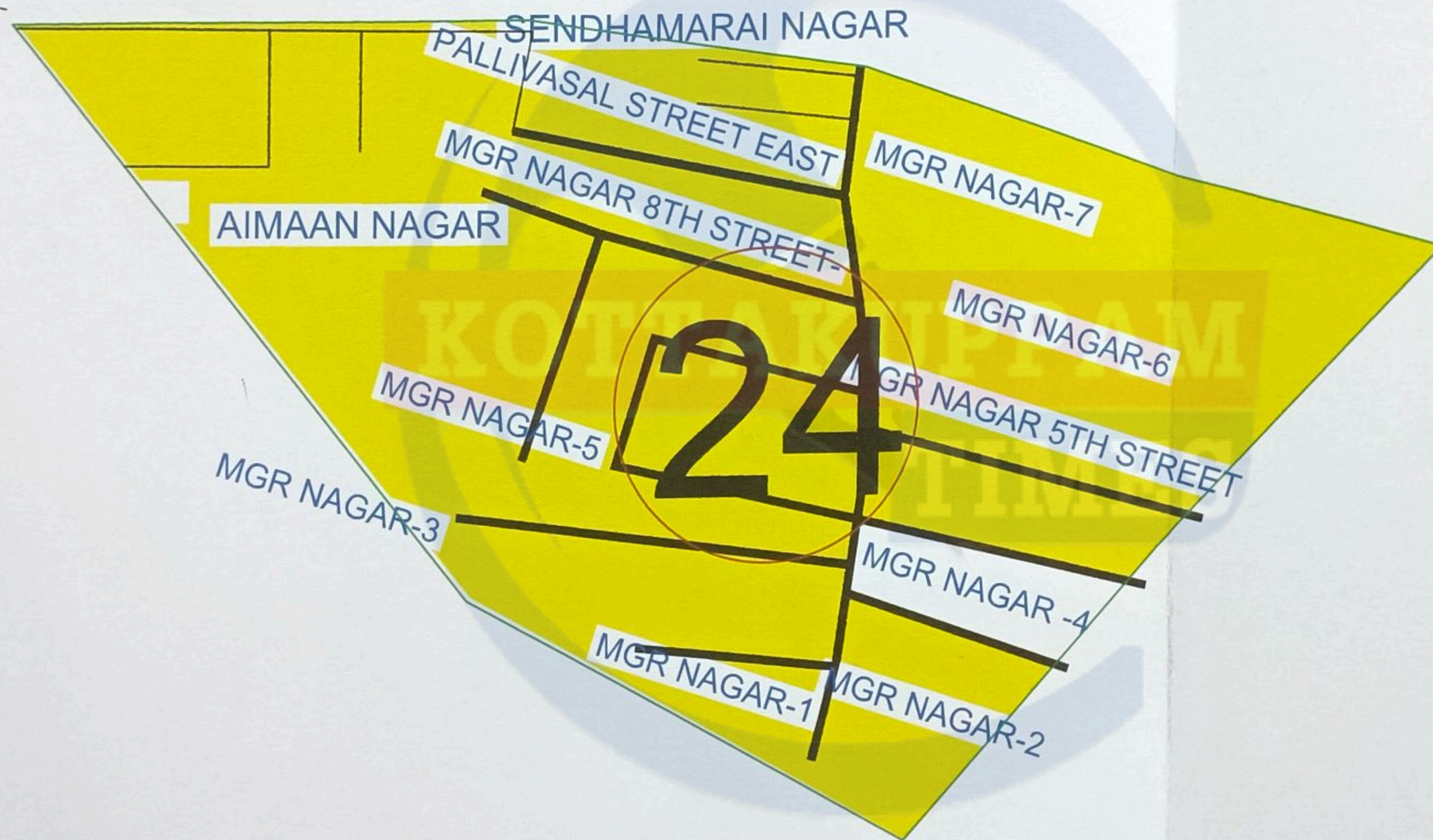
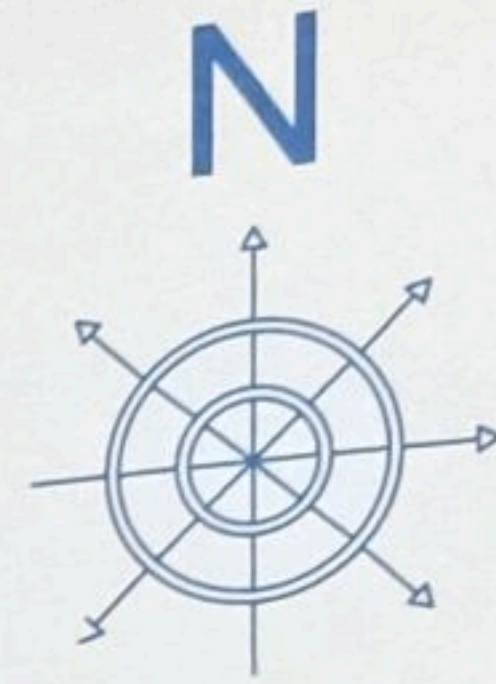
Date : 17.12.2021

Signature

Name : M.Banumathi
Designation : Commissioner
Kottakuppam Municipality

KOTTAKUPPAM MUNICIPALITY - VILLUPURAM DISTRICT

WARD DELIMITATION - WARD NO - 24



COMMISSIONER
KOTTAKUPPAM MUNICIPALITY

Somumudaliyar Thottam 1st Street
1,2,3,4,5,6,7,8,9,10,11,12,13,14,15,16,17,18,
19,20,21,22 Upto Total - 22

FORM - II (d)

UPGRADED MUNICIPALITY

DRAFT WARD DELIMITATION REPORT (FOR URBAN)

NAME OF THE DISTRICT : VILLUPURAM

NAME OF THE UPGRADED MUNICIPALITY : KOTTAKUPPAM

1	Ward No. concerned	25
2	Name of the areas covered in the Ward	Chinnakottakuppam, Gandhi Road, Rainbow Garden, Somumudaliyar Thottam, ECR Bye pass Road, Meyar Ratinavelu Pillai Nagar
3	Average population of the Ward	1175.04
4	Building Nos. of the concerned Ward	Chinnakottakuppam Pathai- 89 (Present ward 16) Somumudaliyar Thottam-44 (Present ward 16) Somumudaliyar Thottam 1 to 3 -53 (Present ward 16) ECR Bye pass Road - 2 (Present ward 16) Amaithi Nagar - 34 (Present ward 16) Rainbow Garden - 25 (Present ward 16) Meyar Ratinavelu Pillai Nagar - 18 (Present ward 16) Gandhi Road (M.G.Road to Bhargath Nagar Tank road Corner) - 82 (Present ward 16)
5	Number of households in the concerned Ward	303 Chinnakottakuppam Pathai 1,2,3,4,5,6,7,8,9,10,11,12,13,14,15,16,17,18,19,20,21,22,23,24,25,26,27,28,29,30,31,32,33,34,35,36,37,38,39,40,41,42,43,44,45,46,47,48,49,50,51,52,53,54,55,56,57,58,59,60,61,62,63,64,65,66,67,68,69,70,71,72,73,74,75,76,77,78,79,80,81,82,83,84,85,86,87,88, 89 Upto Total -89 Somumudaliyar Thottam 1st Street 1,2,3,4,5,6,7,8,9,10,11,12,13,14,15,16,17,18,19,20,21,22 Upto Total - 22 Somumudaliyar Thottam 2nd Street 1,2,3,4,5,6,7,8,9,10,11,12,13,14,15,16,17,18,19,20,21,22,23,24,25,26,27,28 Upto Total -28 Somumudaliyar Thottam 3rd Street 1,2,3, Upto Total - 3

		ECR Bye pass Road 1,2 Upto Total -2
		Amaithi Nagar 1,2,3,4,5,6,7,8,9,10,11,12,13,14,15,16,17,18, 19,20,21,22,23,24,25,26,27,28,29,30,31,32, 33,34 Upto Total - 34
		Rainbow Garden 1,2,3,4,5,6,7,8,9,10,11,12,13,14,15,16,17,18, 19,20,21,22,23,24,25 Upto Total - 25
		Meyar Ratinavelu Pillai Nagar 1,2,3,4,5,6,7,8,9,10,11,12,13,14,15,16,17,18 Upto Total - 18
		Gandhi Road (M.G.Road to Bhargath Nagar Tank road Corner) 1,2,3,4,5,6,7,8,9,10,11,12,13,14,15,16,17,18, 19,20,21,22,23,24,25,26,27,28,29,30,31,32, 33,34,35,36,37,38,39,40,41,42,43,44,45,46, 47,48,49,50,51,52,53,54,55,56,57,58,59,60, 61,62,63,64,65,66,67,68,69,70,71,72,73,74, 75,76,77,78,79,80,81,82 Upto Total - 82
		Grand Total - 303
6	Boundaries of the concerned Ward	
	North	Bhargath Nagar OHT Road
	East	Gandhi Road
	South	Puducherry State
	West	ECR Bye Pass Road
7	Total Population of the Ward	1070
8	If the Population arrived is lesser/ higher than the average Population of a single ward of the Kottakuppam Local Body, the reasons thereof may be mentioned.	
9	Remarks, if any	

Place : Kottakuppam

Signature

Date : 17.12.2021

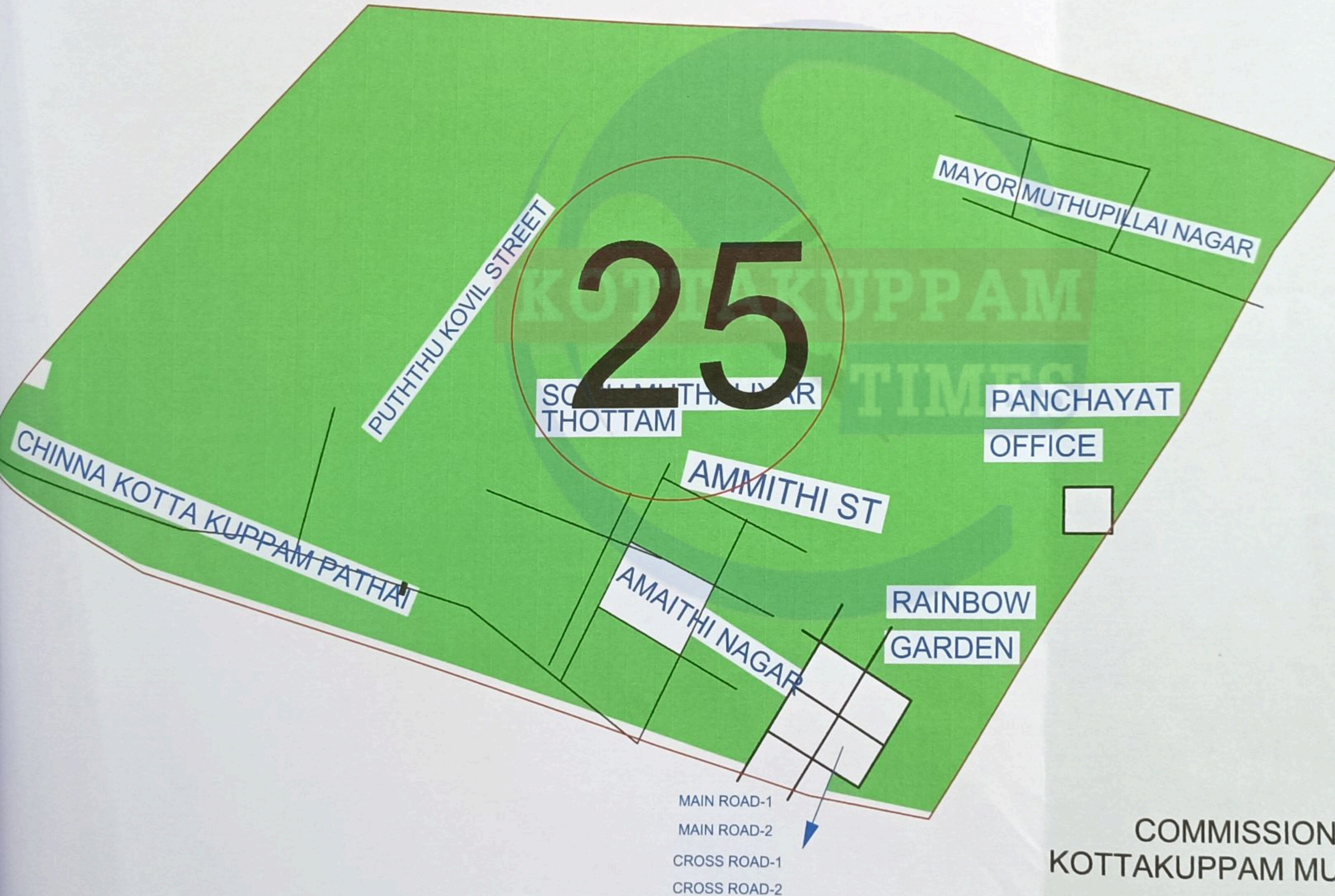
Name : M.Banumathi

Designation : Commissioner

Kottakuppam Municipality

KOTTAKUPPAM MUNICIPALITY - VILLUPURAM DISTRICT

WARD DELIMITATION - WARD NO - 25



COMMISSIONER
KOTTAKUPPAM MUNICIPALITY

FORM - II (d)
UPGRADED MUNICIPALITY

DRAFT WARD DELIMITATION REPORT (FOR URBAN)

NAME OF THE DISTRICT : VILLUPURAM

NAME OF THE UPGRADED MUNICIPALITY : KOTTAKUPPAM

1	Ward No. concerned	26
2	Name of the areas covered in the Ward	Gundugramam, Kuyavar Street, Marraikkayar Street, Marraikkayar Thoppu, Murugapillai Thottam, Murathu Street, Sarthar Garden
3	Average population of the Ward	1175.04
4	Building Nos. of the concerned Ward	Gundugramam - 76 (Present ward 17)
		Kuyavar Street - 77 (Present ward 17)
		Marraikkayar Street 3rd - 51 (Present ward 17)
		Marraikkayar Thoppu Cross Street - 1 - 13 (Present ward 17)
		Murathu Street - 71 (Present ward 17)
		Palaya Pattinam Pathai - 43 (Present ward 17)
		Sarthar Garden - 11 (Present ward 17)
5	Number of households in the concerned Ward	342
		Gundugramam 1st 1,2,3,4,5,6,7,8,9,10,11,12,13,14,15,16,17,18,19,20,21,22,23,24,25,26,27,28,29,30,31,32,33,34,35,36,37,38,39,40 Upto Total -40
		Goundugramam 2nd 1,2,3,4,5,6,7,8,9,10,11,12,13,14,15,16,17,18,19,20,21,22,23,24,25,26,27,28,29,30,31,32,33,34,35,36 Upto Total -36
		Kuyavar Street 1st 1,2,3,4,5,6,7,8,9,10,11,12,13,14,15,16,17,18,19,20,21,22,23,24,25,26,27,28,29,30,31,32,33,34,35,36,37,38,39,40,41,42,43,44,45,46,47,48,49,50,51,52,53,54,55,56,57,58,59 Upto Total -59
		Kuyavar Street 2nd 1,2,3,4,5,6,7,8,9,10,11,12,13,14,15,16,17,18, Upto Total -18

		Marraikkayar Street 3rd 1,2,3,4,5,6,7,8,9,10,11,12,13,14,15,16,17,18, 19,20,21,22,23,24,25,26,27,28,29,30,31,32, 33,34,35,36,37,38,39,40,41,42,43,44,45,46, 47,48,49,50,51 Upto Total -51
		Marraikkayar Thoppu Cross Street -1 1,2,3,4,5,6,7,8,9,10,11,12,13 Upto Total -13
		Murathu Street 1,2,3,4,5,6,7,8,9,10,11,12,13,14,15,16,17,18, 19,20,21,22,23,24,25,26,27,28,29,30,31,32, 33,34,35,36,37,38,39,40,41,42,43,44,45,46, 47,48,49,50,51,52,53,54,55,56,57,58,59,60, 61,62,63,64,65,66,67,68,69,70,71 Upto Total -71
		Palaya Pattinam Pathai 1,2,3,4,5,6,7,8,9,10,11,12,13,14,15,16,17,18, 19,20,21,22,23,24,25,26,27,28,29,30,31,32, 33,34,35,36,37,38,39,40,41,42,43 Upto Total -43
		Sarthar Garden 1,2,3,4,5,6,7,8,9,10,11 Upto Total - 11
		Grand Total - 342
6	Boundaries of the concerned Ward	
	North	
	East	Marraikkayar Street -2 & Gorithoppu
	South	Marraikkayar Thoppu
	West	Puducherry State Gandhi Road
7	Total Population of the Ward	1208
8	If the Population arrived is lesser/ higher than the average Population of a single ward of the Kottakuppam Local Body, the reasons thereof may be mentioned.	-
9	Remarks, if any	

Place : Kottakuppam

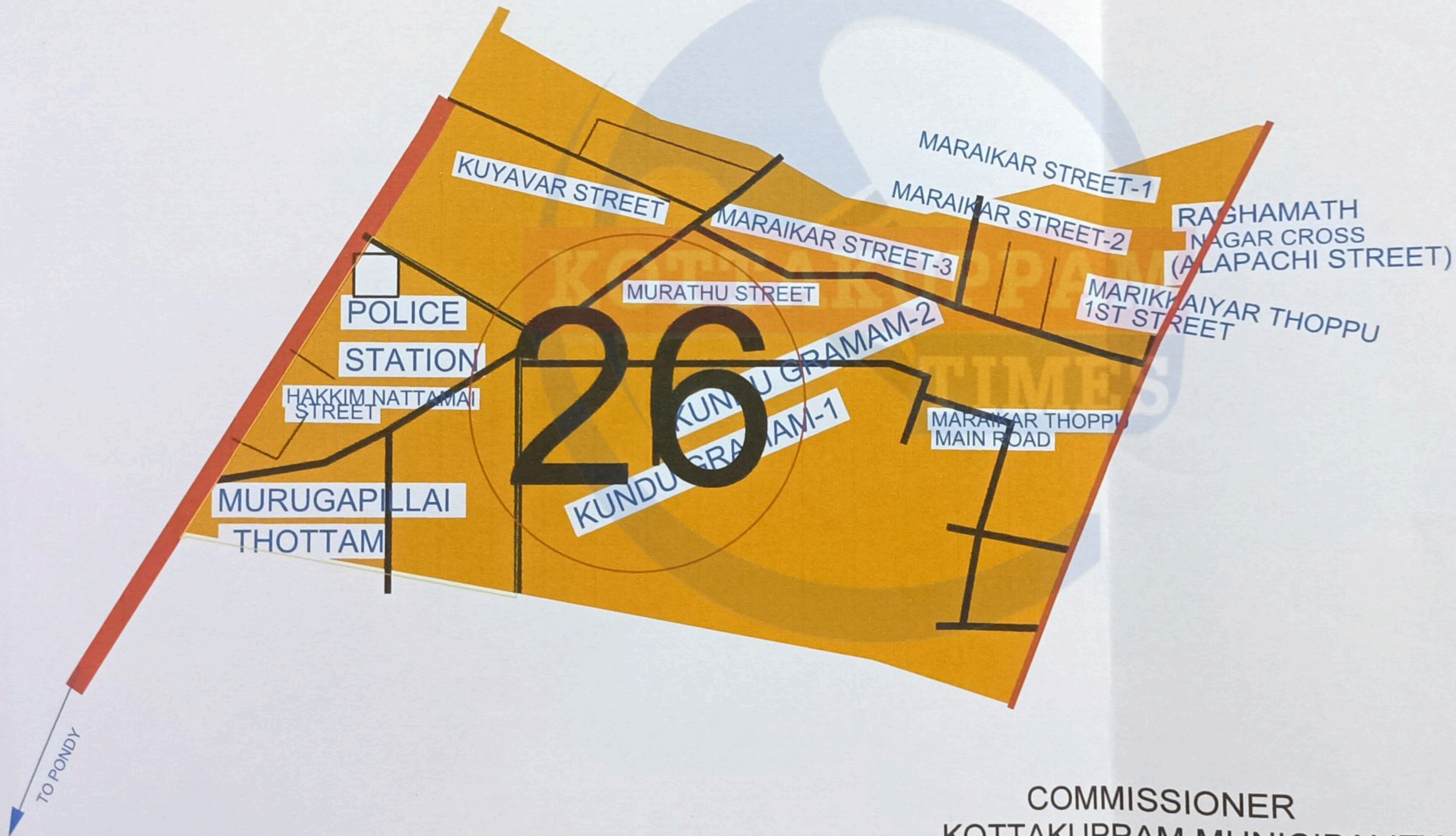
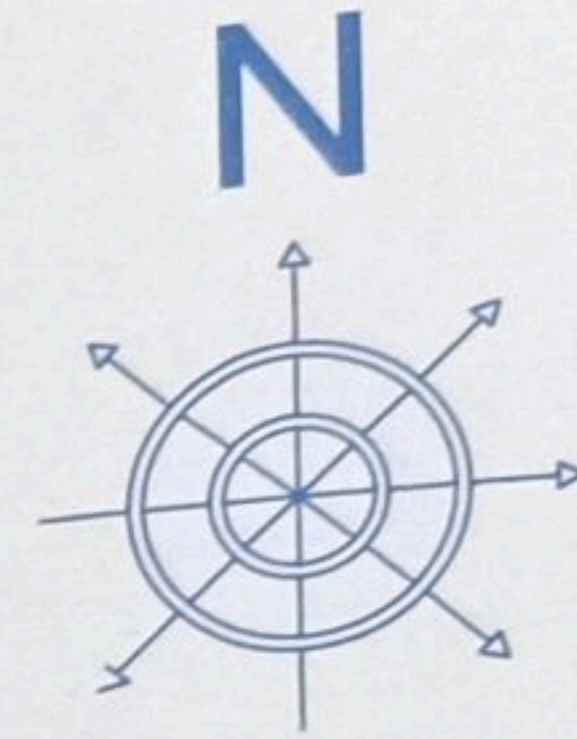
Signature

Date : 17.12.2021

Name : M.Banumathi
Designation : Commissioner
Kottakuppam Municipality

KOTTAKUPPAM MUNICIPALITY - VILLUPURAM DISTRICT

WARD DELIMITATION - WARD NO - 26



COMMISSIONER
KOTTAKUPPAM MUNICIPALITY

FORM - II (d)
UPGRADED MUNICIPALITY

DRAFT WARD DELIMITATION REPORT (FOR URBAN)

NAME OF THE DISTRICT : VILLUPURAM

NAME OF THE UPGRADED MUNICIPALITY : KOTTAKUPPAM

1	Ward No. concerned	27
2	Name of the areas covered in the Ward	Rahamath Nagar, Sodhanaikuppam, Arafath Street, Marraikkayar Thoppu 2 to 3
3	Average population of the Ward	1175.04
4	Building Nos. of the concerned Ward	Iyyanarkoil medu 1to 39 (Present ward 18) Sodhanaikuppam Beach Street -66 (Present ward 18) Sodhanaikuppam West South North -06 (Present ward 18) Sodhanaikuppam OHT - 22 (Present ward 18) Rahamath Nagar Milladhu Street - 36 (Present ward 18) Rahamath Nagar Thippu Sultan Street -31 (Present ward 18) Rahamath Nagar Allapachai Street - 36 (Present ward 18) Rahamath Nagar Haji Lathip Street- 53 (Present ward 18) Rahamath Nagar Noormuhamed Street -36 (Present ward 18) Arafath Street -23 (Present ward 18) Marraikkayar Thoppu 2 to 3 Street - 12 (Present ward 17)
5	Number of households in the concerned Ward	360 Iyyanarkoil medu 1,2,3,4,5,6,7,8,9,10,11,12,13,14,15,16,17,18,19,20,21,22,23,24,25,26,27,28,29,30,31,32,33,34,35,36,37,38,39 Upto Total -39 Sodhanaikuppam Beach Street 1,2,3,4,5,6,7,8,9,10,11,12,13,14,15,16,17,18,19,20,21,22,23,24,25,26,27,28,29,30,31,32,33,34,35,36,37,38,39,40,41,42,43,44,45,46,47,48,49,50,51,52,53,54,55,56,57,58,59,60,61,62,63,64,65,66 Upto Total -66

		Sodhanaikuppam West South North 1,2,3,4,5,6 Upto Total -6
		Sodhanaikuppam OHT 1,2,3,4,5,6,7,8,9,10,11,12,13,14,15,16,17,18, 19,20,21,22 Upto Total -22
		Rahamath Nagar (Milladhu Street) 1,2,3,4,5,6,7,8,9,10,11,12,13,14,15,16,17,18, 19,20,21,22,23,24,25,26,27,28,29,30,31,32, 33,34,35,36 Upto Total -36
		Rahamath Nagar Thippu Sultan Street 1,2,3,4,5,6,7,8,9,10,11,12,13,14,15,16,17,18, 19,20,21,22,23,24,25,26,27,28,29,30,31 Upto Total -31
		Rahamath Nagar Allapachai Street 1,2,3,4,5,6,7,8,9,10,11,12,13,14,15,16,17,18, 19,20,21,22,23,24,25,26,27,28,29,30,31,32, 33,34,35,36 Upto Total -36
		Rahamath Nagar Haji Lathip Street 1,2,3,4,5,6,7,8,9,10,11,12,13,14,15,16,17,18, 19,20,21,22,23,24,25,26,27,28,29,30,31,32, 33,34,35,36,37,38,39,40,41,42,43,44,45,46, 47,48,49,50,51,52,53 Upto Total -53
		Rahamath Nagar Noormuhamed Street 1,2,3,4,5,6,7,8,9,10,11,12,13,14,15,16,17,18, 19,20,21,22,23,24,25,26,27,28,29,30,31,32, 33,34,35,36 Upto Total -36
		Arafath Street 1,2,3,4,5,6,7,8,9,10,11,12,13,14,15,16,17,18, 19,20,21,22,23 Upto Total -23
		Marraikkayar Thoppu 2nd Street 1,2,3,4,5,6,7,8 Upto Total -8
		Marraikkayar Thoppu 3rd Street 1,2,3,4 Upto Total -4
		Grand Total - 360
6	Boundaries of the concerned Ward	
	North	Rahamath Nagar Sirajimillath Street
	East	Bay of Bengal
	South	Puducherry State
	West	Marraikkayar Thoppu Cross 1
7	Total Population of the Ward	1272


8	If the Population arrived is lesser/ higher than the average Population of a single ward of the Kottakuppam Local Body, the reasons thereof may be mentioned.	
9	Remarks, if any	

Place : Kottakuppam

Signature

Date : 17.12.2021

Name : M.Banumathi
Designation : Commissioner
Kottakuppam Municipality



KOTTAKUPPAM MUNICIPALITY - VILLUPURAM DISTRICT

WARD DELIMITATION - WARD NO - 27



COMMISSIONER
KOTTAKUPPAM MUNICIPALITY

NAME OF THE DISTRICT: KOTTAKUPPAM

NAME OF THE UPGRADED MUNICIPALITY : KOTTAKUPPAM

Ward No.	Total Population	Boundaries of Ward			
		North	East	South	West
(1)	(2)	(3)	(4)	(5)	(6)
1	1166	Bommiyar Palayam Village Panchayat & Diwankandapa Nagar North	ECR Bye Pass Road	Kottaimedu Kulapalayam Road, Kaliyamman koil Street & Irular Colony	Kuilapalayam
2	1145	Bommiyarpalayam Village Panchayat	Bay of Bengal	Mariyamman Koil Street, Auroville Road	ECR Bye Pass Road
3	1095	Bajanai Koil Street	Bay of Bengal	Chinna Mudaliyar Chavady Kuppam Main Road	ECR Bye Pass Road
4	1134	Anna Nagar 5th Cross Street	Bay of Bengal	Mariyamman koil Street & Chinna Mudaliyar Chavady Mettu Street	ECR Bye Pass Road
5	1279	Diwankandapa Nagar & Chinna Mudaliyar Chavady Kuppam Main Road	Bay of Bengal	Chinna Mudaliyar Chavady Odai	Auroville Road
6	1286	Chinna Mudaliyar Chavady Othavadi Odai	Bay of Bengal	Indira Nagar & Kottaimedu	Kottaimedu to Kulapalayam Road
7	1282	Thippanchamman Koil Street	Bay of Bengal	Bharathi Nagar	ECR Bye Pass Road
8	1194	Thippanchamman Koil & MGR Nagar 1st Cross	ECR Bye Pass Road	ECR Roundana & Jamiyath Nagar	Chinna Kottakuppam Irular Colony
9	1162	Thanthirayankuppam Pathai	Bay of Bengal	Sakkilivaikkal & Kottakuppam Colony	ECR Bye Pass Road
10	1183	Nadukuppam Pathai	Nadukuppam	Ambedkar Street	Mariyamman Koil Back Side Jakkir Hussian Street
11	1272	Nadukuppam Pathai	Mariyamman Koil	Puthu Street Sakkilivaikal	ECR Gandhi Road
12	1286	Kottaimedu Thennan thoppu	ECR Roundana	ECR By Pass Road to Chinna Kottakuppam Old Auroville Road	Chinna Kottakuppam Burial Ground
13	1145	Kuilapalayam & Samarasam Nagar	Kanniyamman Koil Street	Thoppu Street & Subramaniyapuram	Puducherry State

(1)	(2)	(3)	(4)	(5)	West (6)
14	1081	Pachaivazhiyaman Sathiya Nagar	Nagar & ECR Bye Pass Road	Mariyamman Koil Street	Puducherry State
15	1159	ECR Roundana	Palaya Pattinam Pathai	Bhargath Nagar Main Road & Bharagath Nagar 11th Cross	ECR Bye Pass Road
16	1162	Kottaivail Street	Bajar Street	Periya Street & Kovilmedu	Gandhi Road
17	1074	Sakkilivaikkal	Bay Of Bengal	Periya Street	Palli Street
18	1240	Palli Street and Manulabai Street	Bay Of Bengal	Kuttavappu Street	Gandhi Road
19	1148	Thaikkal Street	Bay Of Bengal	Morsar Street & Haji Hussain Street	Gandhi Road
20	1208	Kuttavappu Street	Bay Of Bengal	Milathu Street	Ibrahim Garden
21	1162	Haji Hussian Street	Allapichai Street	Marraikayar Street -3	Gandhi Road
22	1134	Bhargath Nagar 2nd Main Road	Gandhi Road	Mayar Rathinavelu Pillai Nagar	ECR By Pass Road
23	1102	Thoppu Street	ECR Bye Pass Road	Senthamarai Street	Puducherry State
24	1077	Mariyamman Koil Street	ECR Bye Pass Road	Puducherry State	Puducherry State
25	1070	Bhargath Nagar OHT Road	Gandhi Road	Puducherry State	ECR Bye Pass Road
26	1208	Marraikkayar Street -2 & Gorithoppu	Marraikkayar Thoppu	Puducherry State	Gandhi Road
27	1272	Rahamath Nagar Sirajimillath Street	Bay of Bengal	Puducherry State	Marrikkayar Thoppu Cross-1
Total	31726				

Commissioner
Kottakuppam Municipality
Villupuram District

PROPOSED DELIMITATION OF KOTTAKUPPAM MUNICIPALITY - 2021
VILLUPURAM DISTRICT



S. No	Ward No	House Hold	Population
1	1	330	1166
2	2	324	1145
3	3	310	1095
4	4	321	1134
5	5	362	1279
6	6	364	1286
7	7	363	1282
8	8	338	1194
9	9	329	1162
10	10	335	1183
11	11	360	1272
12	12	364	1286
13	13	324	1145
14	14	306	1081
15	15	328	1159
16	16	329	1162
17	17	304	1074
18	18	351	1240
19	19	325	1148
20	20	342	1208
21	21	329	1162
22	22	321	1134
23	23	312	1102
24	24	305	1077
25	25	303	1070
26	26	342	1208
27	27	360	1272
Total		8981	31726

COMMISSIONER
KOTTAKUPPAM MUNICIPALITY